

FORM A

(See Rule 3)

FORM OF DECLARATION

Date:

Place: Ghaziabad

Promoter Details:

1. Name: Mahagun Real Estate Pvt. Ltd.
2. Registered Address: A-19, Sector-63, Noida.
3. Local/ Postal Address: -A-19, Sector-63, Noida
4. Date of Incorporation (if applicable)
5. Name/ designation of Authorized Signatory: Mr. Dhiraj Jain

The Declarant hereby solemnly states the following:

FIRST: The promoter owns/ holds the land as lessee which is fully described and detailed in Annexure 'A' to this declaration.

SECOND: The Promoter has constructed on the parcel of land, described in Annexure 'A' to this declaration, an Apartment Building/ Group Housing scheme, detailed below:

S.No.	Description	Particulars
(1)	(2)	(3)
1.	Name of the building/ Group Housing Scheme	MAHAGUNPURAM -Residencial+Commercial
2.	Sanctioning Authority of the plan	G.D.A.(Ghaziabad Development Authority)
3.	Date of sanction/Compounding/completion	28-09-17
4.	Municipal No. of the property	
5.	Municipal Ward of the property	Khasra -839,840,841,853,854,855,1037,1038,1039
6.	Postal address of the property	Village-Mehroli ,Dasna , Distt. Ghaziabad.
7.	Name of Architect/ Structural Engineer	Ms Gian P Mathur / Optimum Design Pvt. Ltd.
8.	Height of the building	+ 44.950 Mtr.TO+77.575Mtr.(From±0.00 mm to External Road Lvl)
9.	Scheme whether residential or commercial (other than multiplex or mall)	RESIDENTIAL
10.	No. of Floors	L.Bsmnt + U.Bsmnt +(Gr.+ 14),(G+19), (Gr. +24),(Gr+22)

For MAHAGUN REAL ESTATE PVT. LTD.


Director

Annexure 'A'

Details of the land of the building to which the present declaration relates

Sl. No.	Items		
1.	Location of the land of the building	Revenue village	Mehroli
		Tehsil	Dasna
		District	Ghaziabad
2.	Survey No. with area		
3.	Date of last document of title under which the promoter claims the land		
4.	Details of Registration of the above title document	Book No.	
		Vol. No.	
		Page Nos.	
		Sl. No.	
		Date of Regn.	
5.	Boundaries of the land	North	Other's property
		South	Other's property
		East	NH-24
		West	Future Development as per Applicable Law
6.	Land whether freehold or leasehold		
7.	If land is leasehold, the unexpired period of the lease		

Place

seal

Date

Signature of declarant

With designation and

For MAHAGUN REAL ESTATE PVT. LTD.


Director

Annexure 'B'

(Details of Apartments)

Name of condominium:

Value of condominium:

Sl. No.	Floor	Identifiable No. of the Apartment	No. of Rooms	Covered area (in sq. mtrs.)	Percentage of undivided share in land on the basis of covered area of the apartment	Proportionate representation for voting purpose in the meeting of the association of apartment owners	Approved use Residential/ Commercial	Value of the Apartment
(1)	(2)	(3)		(4)	(5)	(6)	(7)	
1.	Ground	001	AS PER ANNEXURE - 1					
	Floor	002						
		003						
		Onwards						
2.	First Floor	101						
		102						
		103						
		Onwards						
3.	Onward Floor	201						
		202						
		203						
		Onward						


Note: The percentage of undivided share in the land is calculated on the basis of the covered area of the apartment in relation to the total covered area of the apartments, being the aggregate of Column No.4.

Place:

Signature of declarant
with designation and seal

Date:

For MAHAGUN REAL ESTATE PVT. LTD.


Director

Annexure 'C'

Details of covered area of apartments and total covered area of common areas and facilities/ limited common areas and facilities

Sl. No.	Particulars					
(1)	(2)	(3)	(4)	(5)	(6)	(7)
(a)	Total covered area of apartments at various floors	115144.59sq.m.	X	X	X	X
(b-1)	Total covered area of common areas & facilities (as defined in S.3 (i) of the Act)	X	20233.102 sq.m.	X	X	X
(b-2)	Total covered area of limited common areas & facilities (as defined in S.3 (s) of the Act)	X	X	614.53 sq.m.	X	X
(b-3)	Total Covered area of commercial	X	X	X	521.22 sq.m.	X
©	Total covered area of the building [Total of (a), (b-1) & (b-2)]	X	X	X	X	136513.44 sq.m.
	Sum up	115144.59 sq.m.	20233.102 sq.m.	614.53 sq.m	521.22 sq.m	136513.44 sq.m

Place:

Signature of declarant
With designation and seal

Date:

For MAHAGUN REAL ESTATE PVT. LTD.

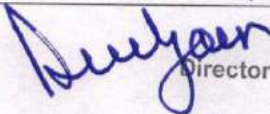

Director

Annexure 'D'

Details of the common area and facilities of the building to which the present declaration relates

Sl. No.	Name of the common areas & facilities	Its description/ area
(a)	The parcel of land described in paragraph First of this Deed.	32952.14 sq.m.
(b)	Basement (if any) (as shown in Exhibit 'A' attached hereto)	Lw Bsmnt- 8850.53 sq.m. Up.Bsmnt.- 26229.75 sq.m. & its floor
©	Facilities in the basement	Describe in detail the items located in the basement
(d)	Parking facilities (as shown in Exhibit 'A' attached hereto)	33380.94 sq.m.
(e)	Facilities on the ground floor (as shown in Exhibit 'A' attached hereto)	
	(i) Garden lawns	5815 sq.m.
	(ii) Children playing area	NA
	(iii)Swimming Pool	Provided
	(iv)Tennis Court	.NA
	(v) Badminton Court	.NA
	(vi)Commercial areas & facilities	NA
	(vii) Lobby & facilities	Entrance Lobby with waiting area at Ground Floor
	(viii) Any other facility	NA
(f)	Common areas & facilities located throughout the building (as shown in Exhibit 'A')	Described in details the items as per attached drawings.
	(i) Elevator	30Nos
	(ii) Area of shaft(s)	
	(iii)Elevator shaft extends from ground floor upto	G+14,G+19,G+22,G+24
	(iv)No. of stairway 'A', which lead from the ground floor to the roof of the building	1- F.ST.CASE – 11x1 =11 nos. 1- Main ST. CASE-11 x1 =11nos.
	(v) No. of stairway 'B' (if any), which lead from the open court to the upper floors.	NA
	(vi)A flue (if applicable), extending from the	

For MAHAGUN REAL ESTATE PVT. LTD.


Director

	incinerator in the basement to the roof of the building, which has a hopper door in each one of the Upper floors for the disposal of garbage and rubbish, and will be fed from the janitor's room of each of the ... upper floors.	NA
(vii)	No. of water tank(s)	1 No. U.G. Tank & 11No.-OHT
(viii)	Elevator pent-house with corresponding elevator equipment located on the roof of the building.	- NONE -
(ix)	Plumbing network throughout the building	Filling Line-Gl.Down take-UPVC Schedule
(x)	Electric wiring net-work throughout the building	-do-
(xi)	Necessary light(s)	Street pole light,ramp light, Staircase light.
(xii)	Telephone(s)	Security room,main gate & ground floor reception lobby
(xiii)	Public water connection(s)	From Authority
(xiv)	Foundations and main walls, columns, girders, beams and roofs of the building	R.C.C./Raft/Pile Foundation,R.C.C. Column, Beams Roof Slab,Partion walls of Flyash Brick
(xv)	Tank(s)	-do-
(xvi)	Pump(s)	-do-
(xvii)	Motor(s)	-do-
(xviii)	Fans	-do-
(xix)	Firefighting equipment(s)	Sprinkler hydrant, fire extinguisher
(xx)	Compressor(s)	-do-
(xxi)	Duct(s)	-do-
(xxii)	Central Air Conditioning Equipment(s)	Duct able system Ground Floor reception lobby
(xxiii)	Heating Equipment	NA
(xxiv)	General all apparatus & installation existing for common use	

Place:

Signature of declarant
With designation and seal

Date:

Note:- Section 3(i) of the Act has defined the term "common areas and facilities" and the above common areas and facilities are illustrative and not exhaustive.

For MAHAGUN REAL ESTATE PVT. LTD.


Director

Annexure 'E'

Details of the limited common area and facilities of the building to which the present declaration relates

"Limited Common areas & Facilities" (as defined in S.3© of the Act and shown in Exhibit 'A')		
(i)	Parking	N/A
(ii)	Lobby, giving access to the elevator(s) to specified dwelling unit	Details as per attached drawings
(iii)	Corridor extending from the lobby to the stairway	N/A
(iv)	Total Covered area of commercial	521.22 Sq.mt.


Place:

Signature of declarant
With designation and seal

Date:

Note:- Section 3(s) of the Act has defined the "limited common areas and facilities" means "those common areas and facilities which are designated in writing by the promoter before the allotment, sale or transfer of any apartment as reserved for the use of certain apartment or apartments to the exclusion of the other apartments."

For MAHAGUN REAL ESTATE PVT. LTD.


Director

Annexure 'F'
Details of the "independent areas" of the building to which the present declaration relates

"independent areas" (as defined in S. 3(P) of the Act)		
(i)	Parking	33380.94 sq.m.
(ii)	Servant Quarter	NA
(iii)	Club with independent access	NA
(iv)	Commercial	521.22 Sq. mtr.
(v)	Covered garage/store	1866.36 Sq. mtr.
(vi)	Terrace attached to an apartment. (if applicable)	NONE
(vii)	Private Garden attached to the apartment.	1469.61 Sq. mtr.

Note:- Section 3(p) of the Act has defined the term "independent area" which means the areas which have been declared but not included as common areas for joint use of apartments and may be sold by the promoter without the interference of other apartment owners.

Place:

Signature of declarant
With designation and seal

Date:

For MAHAGUN REAL ESTATE PVT. LTD.


Director

ANNEXURE - B

MAHAGUNPURAM - 1724

NOTE :- 1. Covered Area Of Flats Mentioned herein is FAR Area & does not include Balconies, C.B., Services slabs etc.

2. Sheet is based upon the part compounding + compounding done till date 28.09.17 And is not the detail of the total FAR/BUA/NDS. Of flats -


To be built in future phases, which will include purchasable FAR & Compoundable FAR etc 1724 Nos. Flats after complete costn.

Total Flats not to exceed 1818 nos.

AREA OF LAND - 32952.14 SQ.M.

S. No.	Floors	Unit	NO. of Rooms	Covered Area (in sq. mtrs.) / UNIT (F.A.R.)	Usable Terrace/Garden Area / Unit(sq.m.)	Percentage of undivided share in land on the basis of covered area of the apartment owners	Propotionate representation for voting purpose in the meeting of the association of apartment owners	Approved use Residential /Commercial
1	2	3	4	5	6	7	8	
Name of Condominium : - Block - 1								
1	Ground Floor	001	1 B. RM.	38.789		0.033	1	RESIDENTIAL
2		002	2 B. RM. + KIDS RM	72.291	8.08	0.062	2	RESIDENTIAL
3		003	2 B. RM. + KIDS RM	72.291	8.28	0.062	2	RESIDENTIAL
4		004	2 B. RM.	59.884		0.051	2	RESIDENTIAL
5		005	2 B. RM.	59.884		0.051	2	RESIDENTIAL
6		006	3 B. RM.	85.123	9.07	0.073	2	RESIDENTIAL
7		007	3 B. RM.	85.123	9.40	0.073	2	RESIDENTIAL
8		008	1 B. RM.	38.789		0.033	1	RESIDENTIAL
9		101	2 B. RM.	59.884		0.051	2	RESIDENTIAL
10	1st Floor	102	2 B. RM. + KIDS RM	72.291		0.062	2	RESIDENTIAL
11		103	2 B. RM. + KIDS RM	72.291		0.062	2	RESIDENTIAL
12		104	2 B. RM.	59.884		0.051	2	RESIDENTIAL
13		105	2 B. RM.	59.884		0.051	2	RESIDENTIAL
14		106	3 B. RM.	85.123		0.073	2	RESIDENTIAL
15		107	3 B. RM.	85.123		0.073	2	RESIDENTIAL
16		108	2 B. RM.	59.884		0.051	2	RESIDENTIAL
17		201	2 B. RM.	59.884		0.051	2	RESIDENTIAL
18		2nd Floor	202	2 B. RM. + KIDS RM	72.291		0.062	2
19	203		2 B. RM. + KIDS RM	72.291		0.062	2	RESIDENTIAL
20	204		2 B. RM.	59.884		0.051	2	RESIDENTIAL
21	205		2 B. RM.	59.884		0.051	2	RESIDENTIAL
22	206		3 B. RM.	85.123		0.073	2	RESIDENTIAL
23	207		3 B. RM.	85.123		0.073	2	RESIDENTIAL
24	208		2 B. RM.	59.884		0.051	2	RESIDENTIAL
25	301		2 B. RM.	59.884		0.051	2	RESIDENTIAL
26	3rd Floor		302	2 B. RM. + KIDS RM	72.291		0.062	2
27		303	2 B. RM. + KIDS RM	72.291		0.062	2	RESIDENTIAL
28		304	2 B. RM.	59.884		0.051	2	RESIDENTIAL
29		305	2 B. RM.	59.884		0.051	2	RESIDENTIAL
30		306	3 B. RM.	85.123		0.073	2	RESIDENTIAL
31		307	3 B. RM.	85.123		0.073	2	RESIDENTIAL
32		308	2 B. RM.	59.884		0.051	2	RESIDENTIAL
33		401	2 B. RM.	59.884		0.051	2	RESIDENTIAL
34		4th Floor	402	2 B. RM. + KIDS RM	72.291		0.062	2
35	403		2 B. RM. + KIDS RM	72.291		0.062	2	RESIDENTIAL
36	404		2 B. RM.	59.884		0.051	2	RESIDENTIAL
37	405		2 B. RM.	59.884		0.051	2	RESIDENTIAL
38	406		3 B. RM.	85.123		0.073	2	RESIDENTIAL
39	407		3 B. RM.	85.123		0.073	2	RESIDENTIAL
40	408		2 B. RM.	59.884		0.051	2	RESIDENTIAL
41	501		2 B. RM.	59.884		0.051	2	RESIDENTIAL
42	5th Floor		502	2 B. RM. + KIDS RM	72.291		0.062	2
43		503	2 B. RM. + KIDS RM	72.291		0.062	2	RESIDENTIAL
44		504	2 B. RM.	59.884		0.051	2	RESIDENTIAL
45		505	2 B. RM.	59.884		0.051	2	RESIDENTIAL
46		506	3 B. RM.	85.123		0.073	2	RESIDENTIAL
47		507	3 B. RM.	85.123		0.073	2	RESIDENTIAL
48		508	2 B. RM.	59.884		0.051	2	RESIDENTIAL
49		601	2 B. RM.	59.884		0.051	2	RESIDENTIAL
50		6th Floor	602	2 B. RM. + KIDS RM	72.291		0.062	2
51	603		2 B. RM. + KIDS RM	72.291		0.062	2	RESIDENTIAL
52	604		2 B. RM.	59.884		0.051	2	RESIDENTIAL
53	605		2 B. RM.	59.884		0.051	2	RESIDENTIAL
54	606		3 B. RM.	85.123		0.073	2	RESIDENTIAL
55	607		3 B. RM.	85.123		0.073	2	RESIDENTIAL
56	608		2 B. RM.	59.884		0.051	2	RESIDENTIAL
57	701		2 B. RM.	59.884		0.051	2	RESIDENTIAL
58	7th Floor		702	2 B. RM. + KIDS RM	72.291		0.062	2
59		703	2 B. RM. +	72.291		0.062	2	RESIDENTIAL
60		704	2 B. RM.	59.884		0.051	2	RESIDENTIAL

For MAHAGUN PURAM REAL ESTATE PVT. LTD.



S. No.	Floors	Unit	NO. of Rooms	Covered Area (in sq. mtrs.) / UNIT (F.A.R.)	Usable Terrace/Garden Area / Unit(sq.m.)	Percentage of undivided share in land on the basis of covered area of the apartment owners	Propotionate representation for voting purpose in the meeting of the association of apartment owners	Approved use Residential /Commercial
61	8th Floor	705	2 B.RM.	59.884		0.051	2	RESIDENTIAL
62		706	3 B.RM.	85.123		0.073	2	RESIDENTIAL
63		707	3 B.RM.	85.123		0.073	2	RESIDENTIAL
64		708	2 B.RM.	59.884		0.051	2	RESIDENTIAL
65		801	2 B.RM.	59.884		0.051	2	RESIDENTIAL
66		802	2 B.RM. + KIDS RM	72.291		0.062	2	RESIDENTIAL
67		803	2 B.RM. + KIDS RM	72.291		0.062	2	RESIDENTIAL
68		804	2 B.RM.	59.884		0.051	2	RESIDENTIAL
69	805	2 B.RM.	59.884		0.051	2	RESIDENTIAL	
70	806	3 B.RM.	85.123		0.073	2	RESIDENTIAL	
71	807	3 B.RM.	85.123		0.073	2	RESIDENTIAL	
72	808	2 B.RM.	59.884		0.051	2	RESIDENTIAL	
73	901	2 B.RM.	59.884		0.051	2	RESIDENTIAL	
74	902	2 B.RM. + KIDS RM	72.291		0.062	2	RESIDENTIAL	
75	903	2 B.RM. + KIDS RM	72.291		0.062	2	RESIDENTIAL	
76	904	2 B.RM.	59.884		0.051	2	RESIDENTIAL	
77	905	2 B.RM.	59.884		0.051	2	RESIDENTIAL	
78	906	3 B.RM.	85.123		0.073	2	RESIDENTIAL	
79	907	3 B.RM.	85.123		0.073	2	RESIDENTIAL	
80	908	2 B.RM.	59.884		0.051	2	RESIDENTIAL	
81	1001	2 B.RM.	59.884		0.051	2	RESIDENTIAL	
82	1002	2 B.RM. + KIDS RM	72.291		0.062	2	RESIDENTIAL	
83	1003	2 B.RM. + KIDS RM	72.291		0.062	2	RESIDENTIAL	
84	1004	2 B.RM.	59.884		0.051	2	RESIDENTIAL	
85	1005	2 B.RM.	59.884		0.051	2	RESIDENTIAL	
86	1006	3 B.RM.	85.123		0.073	2	RESIDENTIAL	
87	1007	3 B.RM.	85.123		0.073	2	RESIDENTIAL	
88	1008	2 B.RM.	59.884		0.051	2	RESIDENTIAL	
89	1101	2 B.RM.	59.884		0.051	2	RESIDENTIAL	
90	1102	2 B.RM. + KIDS RM	72.291		0.062	2	RESIDENTIAL	
91	1103	2 B.RM. + KIDS RM	72.291		0.062	2	RESIDENTIAL	
92	1104	2 B.RM.	59.884		0.051	2	RESIDENTIAL	
93	1105	2 B.RM.	59.884		0.051	2	RESIDENTIAL	
94	1106	3 B.RM.	85.123		0.073	2	RESIDENTIAL	
95	1107	3 B.RM.	85.123		0.073	2	RESIDENTIAL	
96	1108	2 B.RM.	59.884		0.051	2	RESIDENTIAL	
97	1201	2 B.RM.	59.884		0.051	2	RESIDENTIAL	
98	1202	2 B.RM. + KIDS RM	72.291		0.062	2	RESIDENTIAL	
99	1203	2 B.RM. + KIDS RM	72.291		0.062	2	RESIDENTIAL	
100	1204	2 B.RM.	59.884		0.051	2	RESIDENTIAL	
101	1205	2 B.RM.	59.884		0.051	2	RESIDENTIAL	
102	1206	3 B.RM.	85.123		0.073	2	RESIDENTIAL	
103	1207	3 B.RM.	85.123		0.073	2	RESIDENTIAL	
104	1208	2 B.RM.	59.884		0.051	2	RESIDENTIAL	
105	1301	2 B.RM.	59.884		0.051	2	RESIDENTIAL	
106	1302	2 B.RM. + KIDS RM	72.291		0.062	2	RESIDENTIAL	
107	1303	2 B.RM. + KIDS RM	72.291		0.062	2	RESIDENTIAL	
108	1304	2 B.RM.	59.884		0.051	2	RESIDENTIAL	
109	1305	2 B.RM.	59.884		0.051	2	RESIDENTIAL	
110	1306	3 B.RM.	85.123		0.073	2	RESIDENTIAL	
111	1307	3 B.RM.	85.123		0.073	2	RESIDENTIAL	
112	1308	2 B.RM.	59.884		0.051	2	RESIDENTIAL	
113	1401	2 B.RM.	59.884		0.051	2	RESIDENTIAL	
114	1402	2 B.RM. + KIDS RM	72.291		0.062	2	RESIDENTIAL	
115	1403	2 B.RM. + KIDS RM	72.291		0.062	2	RESIDENTIAL	
116	1404	2 B.RM.	59.884		0.051	2	RESIDENTIAL	
117	1405	2 B.RM.	59.884		0.051	2	RESIDENTIAL	
118	1406	3 B.RM.	85.123		0.073	2	RESIDENTIAL	
119	1407	3 B.RM.	85.123		0.073	2	RESIDENTIAL	
120	1408	2 B.RM.	59.884		0.051	2	RESIDENTIAL	
121	1501	2 B.RM.	59.884		0.051	2	RESIDENTIAL	
122	1502	2 B.RM. + KIDS RM	72.291		0.062	2	RESIDENTIAL	
123	1503	2 B.RM. + KIDS RM	72.291		0.062	2	RESIDENTIAL	
124	1504	2 B.RM.	59.884		0.051	2	RESIDENTIAL	
125	1505	2 B.RM.	59.884		0.051	2	RESIDENTIAL	
126	1506	3 B.RM.	85.123		0.073	2	RESIDENTIAL	
127	1507	3 B.RM.	85.123		0.073	2	RESIDENTIAL	
128	1508	2 B.RM.	59.884		0.051	2	RESIDENTIAL	
129	1601	2 B.RM.	59.884		0.051	2	RESIDENTIAL	
130	1602	2 B.RM. + KIDS RM	72.291		0.062	2	RESIDENTIAL	

For MAHAGUN REAL ESTATE PVT. LTD.

Ashyam

Director

S. No.	Floors	Unit	NO. of Rooms	Covered Area (in sq. mtrs.) / UNIT (F.A.R.)	Usable Terrace/Garden Area / Unit(sq.m.)	Percentage of undivided share in land on the basis of covered area of the apartment owners	Propotionate representation for voting purpose in the meeting of the association of apartment owners	Approved use Residential /Commercial	
131	16th Floor	1603	2 B.RM. + KIDS RM	72.291		0.062	2	RESIDENTIAL	
132		1604	2 B.RM.	59.884		0.051	2	RESIDENTIAL	
133		1605	2 B.RM.	59.884		0.051	2	RESIDENTIAL	
134		1606	3 B.RM.	85.123		0.073	2	RESIDENTIAL	
135		1607	3 B.RM.	85.123		0.073	2	RESIDENTIAL	
136		1608	2 B.RM.	59.884		0.051	2	RESIDENTIAL	
137	17th Floor	1701	2 B.RM.	59.884		0.051	2	RESIDENTIAL	
138		1702	2 B.RM. + KIDS RM	72.291		0.062	2	RESIDENTIAL	
139		1703	2 B.RM. + KIDS RM	72.291		0.062	2	RESIDENTIAL	
140		1704	2 B.RM.	59.884		0.051	2	RESIDENTIAL	
141		1705	2 B.RM.	59.884		0.051	2	RESIDENTIAL	
142		1706	3 B.RM.	85.123		0.073	2	RESIDENTIAL	
143		1707	3 B.RM.	85.123		0.073	2	RESIDENTIAL	
144		1708	2 B.RM.	59.884		0.051	2	RESIDENTIAL	
145	18th Floor	1801	2 B.RM.	59.884		0.051	2	RESIDENTIAL	
146		1802	2 B.RM. + KIDS RM	72.291		0.062	2	RESIDENTIAL	
147		1803	2 B.RM. + KIDS RM	72.291		0.062	2	RESIDENTIAL	
148		1804	2 B.RM.	59.884		0.051	2	RESIDENTIAL	
149		1805	2 B.RM.	59.884		0.051	2	RESIDENTIAL	
150		1806	3 B.RM.	85.123		0.073	2	RESIDENTIAL	
151	19th Floor	1807	3 B.RM.	85.123		0.073	2	RESIDENTIAL	
152		1808	2 B.RM.	59.884		0.051	2	RESIDENTIAL	
153		1901	2 B.RM.	59.884		0.051	2	RESIDENTIAL	
154		1902	2 B.RM. + KIDS RM	72.291		0.062	2	RESIDENTIAL	
155		1903	2 B.RM. + KIDS RM	72.291		0.062	2	RESIDENTIAL	
156		1904	2 B.RM.	59.884		0.051	2	RESIDENTIAL	
157	19th Floor	1905	2 B.RM.	59.884		0.051	2	RESIDENTIAL	
158		1906	3 B.RM.	85.123		0.073	2	RESIDENTIAL	
159		1907	3 B.RM.	85.123		0.073	2	RESIDENTIAL	
160		1908	2 B.RM.	59.884		0.051	2	RESIDENTIAL	
TOTAL UNITS		160		11045.09	34.83	9.435			
Name of Condominium : - Block -2									
1	Ground Floor	050	1 B. RM	38.789		0.033	1	RESIDENTIAL	
2		051	3 B.RM.	80.011	9.75	0.068	2	RESIDENTIAL	
3		052	3 B.RM.	80.011	8.64	0.068	2	RESIDENTIAL	
4		053	2 B.RM.	61.324		0.052	2	RESIDENTIAL	
5		054	2 B.RM.	61.324		0.052	2	RESIDENTIAL	
6		055	3 B.RM.	80.011	8.97	0.068	2	RESIDENTIAL	
7		056	3 B.RM.	80.011	9.75	0.068	2	RESIDENTIAL	
8		057	1 B. RM	38.789		0.033	1	RESIDENTIAL	
9	1st Floor	150	2 B.RM.	61.324		0.052	2	RESIDENTIAL	
10		151	3 B.RM.	80.011		0.068	2	RESIDENTIAL	
11		152	3 B.RM.	80.011		0.068	2	RESIDENTIAL	
12		153	2 B.RM.	61.324		0.052	2	RESIDENTIAL	
13		154	2 B.RM.	61.324		0.052	2	RESIDENTIAL	
14		155	3 B.RM.	80.011		0.068	2	RESIDENTIAL	
15		156	3 B.RM.	80.011		0.068	2	RESIDENTIAL	
16		157	2 B.RM.	61.324		0.052	2	RESIDENTIAL	
17	2nd Floor	250	2 B.RM.	61.324		0.052	2	RESIDENTIAL	
18		251	3 B.RM.	80.011		0.068	2	RESIDENTIAL	
19		252	3 B.RM.	80.011		0.068	2	RESIDENTIAL	
20		253	2 B.RM.	61.324		0.052	2	RESIDENTIAL	
21		254	2 B.RM.	61.324		0.052	2	RESIDENTIAL	
22		255	3 B.RM.	80.011		0.068	2	RESIDENTIAL	
23		256	3 B.RM.	80.011		0.068	2	RESIDENTIAL	
24		257	2 B.RM.	61.324		0.052	2	RESIDENTIAL	
25	3rd Floor	350	2 B.RM.	61.324		0.052	2	RESIDENTIAL	
26		351	3 B.RM.	80.011		0.068	2	RESIDENTIAL	
27		352	3 B.RM.	80.011		0.068	2	RESIDENTIAL	
28		353	2 B.RM.	61.324		0.052	2	RESIDENTIAL	
29		354	2 B.RM.	61.324		0.052	2	RESIDENTIAL	
30		355	3 B.RM.	80.011		0.068	2	RESIDENTIAL	
31		356	3 B.RM.	80.011		0.068	2	RESIDENTIAL	
32		357	2 B.RM.	61.324		0.052	2	RESIDENTIAL	
33	4th Floor	450	2 B.RM.	61.324		0.052	2	RESIDENTIAL	
34		451	3 B.RM.	80.011		0.068	2	RESIDENTIAL	
35		452	3 B.RM.	80.011		0.068	2	RESIDENTIAL	
36		453	2 B.RM.	61.324		0.052	2	RESIDENTIAL	
37		454	2 B.RM.	61.324		0.052	2	RESIDENTIAL	
38		455	3 B.RM.	80.011		0.068	2	RESIDENTIAL	
39		456	3 B.RM.	80.011		0.068	2	RESIDENTIAL	
40		457	2 B.RM.	61.324		0.052	2	RESIDENTIAL	
41	5th Floor	550	2 B.RM.	61.324		0.052	2	RESIDENTIAL	
42		551	3 B.RM.	80.011		0.068	2	RESIDENTIAL	
43		552	3 B.RM.	80.011		0.068	2	RESIDENTIAL	
44		553	2 B.RM.	61.324		0.052	2	RESIDENTIAL	
45		554	2 B.RM.	61.324		0.052	2	RESIDENTIAL	
46		555	3 B.RM.	80.011		0.068	2	RESIDENTIAL	

For MAHAGUN REAL ESTATE PVT. LTD.

Munjan

S. No.	Floors	Unit	NO. of Rooms	Covered Area (in sq. mtrs.) / UNIT (F.A.R.)	Usable Terrace/Garden Area / Unit(sq.m.)	Percentage of undivided share in land on the basis of covered area of the apartment owners	Propotionate representation for voting purpose in the meeting of the association of apartment owners	Approved use Residential /Commercial
47		556	3 B.RM.	80.011		0.068	2	RESIDENTIAL
48		557	2 B.RM.	61.324		0.052	2	RESIDENTIAL
49		650	2 B.RM.	61.324		0.052	2	RESIDENTIAL
50		651	3 B.RM.	80.011		0.068	2	RESIDENTIAL
51		652	3 B.RM.	80.011		0.068	2	RESIDENTIAL
52		653	2 B.RM.	61.324		0.052	2	RESIDENTIAL
53		654	2 B.RM.	61.324		0.052	2	RESIDENTIAL
54		655	3 B.RM.	80.011		0.068	2	RESIDENTIAL
55		656	3 B.RM.	80.011		0.068	2	RESIDENTIAL
56		657	2 B.RM.	61.324		0.052	2	RESIDENTIAL
57		790	2 B.RM.	61.324		0.052	2	RESIDENTIAL
58		751	3 B.RM.	80.011		0.068	2	RESIDENTIAL
59		752	3 B.RM.	80.011		0.068	2	RESIDENTIAL
60		753	2 B.RM.	61.324		0.052	2	RESIDENTIAL
61		754	2 B.RM.	61.324		0.052	2	RESIDENTIAL
62		755	3 B.RM.	80.011		0.068	2	RESIDENTIAL
63		756	3 B.RM.	80.011		0.068	2	RESIDENTIAL
64		757	2 B.RM.	61.324		0.052	2	RESIDENTIAL
65		850	2 B.RM.	61.324		0.052	2	RESIDENTIAL
66		851	3 B.RM.	80.011		0.068	2	RESIDENTIAL
67		852	3 B.RM.	80.011		0.068	2	RESIDENTIAL
68		853	2 B.RM.	61.324		0.052	2	RESIDENTIAL
69		854	2 B.RM.	61.324		0.052	2	RESIDENTIAL
70		855	3 B.RM.	80.011		0.068	2	RESIDENTIAL
71		856	3 B.RM.	80.011		0.068	2	RESIDENTIAL
72		857	2 B.RM.	61.324		0.052	2	RESIDENTIAL
73		950	2 B.RM.	61.324		0.052	2	RESIDENTIAL
74		951	3 B.RM.	80.011		0.068	2	RESIDENTIAL
75		952	3 B.RM.	80.011		0.068	2	RESIDENTIAL
76		953	2 B.RM.	61.324		0.052	2	RESIDENTIAL
77		954	2 B.RM.	61.324		0.052	2	RESIDENTIAL
78		955	3 B.RM.	80.011		0.068	2	RESIDENTIAL
79		956	3 B.RM.	80.011		0.068	2	RESIDENTIAL
80		957	2 B.RM.	61.324		0.052	2	RESIDENTIAL
81		1050	2 B.RM.	61.324		0.052	2	RESIDENTIAL
82		1051	3 B.RM.	80.011		0.068	2	RESIDENTIAL
83		1052	3 B.RM.	80.011		0.068	2	RESIDENTIAL
84		1053	2 B.RM.	61.324		0.052	2	RESIDENTIAL
85		1054	2 B.RM.	61.324		0.052	2	RESIDENTIAL
86		1055	3 B.RM.	80.011		0.068	2	RESIDENTIAL
87		1056	3 B.RM.	80.011		0.068	2	RESIDENTIAL
88		1057	2 B.RM.	61.324		0.052	2	RESIDENTIAL
89		1150	2 B.RM.	61.324		0.052	2	RESIDENTIAL
90		1151	3 B.RM.	80.011		0.068	2	RESIDENTIAL
91		1152	3 B.RM.	80.011		0.068	2	RESIDENTIAL
92		1153	2 B.RM.	61.324		0.052	2	RESIDENTIAL
93		1154	2 B.RM.	61.324		0.052	2	RESIDENTIAL
94		1155	3 B.RM.	80.011		0.068	2	RESIDENTIAL
95		1156	3 B.RM.	80.011		0.068	2	RESIDENTIAL
96		1157	2 B.RM.	61.324		0.052	2	RESIDENTIAL
97		1250	2 B.RM.	61.324		0.052	2	RESIDENTIAL
98		1251	3 B.RM.	80.011		0.068	2	RESIDENTIAL
99		1252	3 B.RM.	80.011		0.068	2	RESIDENTIAL
100		1253	2 B.RM.	61.324		0.052	2	RESIDENTIAL
101		1254	2 B.RM.	61.324		0.052	2	RESIDENTIAL
102		1255	3 B.RM.	80.011		0.068	2	RESIDENTIAL
103		1256	3 B.RM.	80.011		0.068	2	RESIDENTIAL
104		1257	2 B.RM.	61.324		0.052	2	RESIDENTIAL
105		1350	2 B.RM.	61.324		0.052	2	RESIDENTIAL
106		1351	3 B.RM.	80.011		0.068	2	RESIDENTIAL
107		1352	3 B.RM.	80.011		0.068	2	RESIDENTIAL
108		1353	2 B.RM.	61.324		0.052	2	RESIDENTIAL
109		1354	2 B.RM.	61.324		0.052	2	RESIDENTIAL
110		1355	3 B.RM.	80.011		0.068	2	RESIDENTIAL
111		1356	3 B.RM.	80.011		0.068	2	RESIDENTIAL
112		1357	2 B.RM.	61.324		0.052	2	RESIDENTIAL
113		1450	2 B.RM.	61.324		0.052	2	RESIDENTIAL
114		1451	3 B.RM.	80.011		0.068	2	RESIDENTIAL
115		1452	3 B.RM.	80.011		0.068	2	RESIDENTIAL
116		1453	2 B.RM.	61.324		0.052	2	RESIDENTIAL
117		1454	2 B.RM.	61.324		0.052	2	RESIDENTIAL
118		1455	3 B.RM.	80.011		0.068	2	RESIDENTIAL
119		1456	3 B.RM.	80.011		0.068	2	RESIDENTIAL
120		1457	2 B.RM.	61.324		0.052	2	RESIDENTIAL
121		1550	2 B.RM.	61.324		0.052	2	RESIDENTIAL
122		1551	3 B.RM.	80.011		0.068	2	RESIDENTIAL
123		1552	3 B.RM.	80.011		0.068	2	RESIDENTIAL
124		1553	2 B.RM.	61.324		0.052	2	RESIDENTIAL
125		1554	2 B.RM.	61.324		0.052	2	RESIDENTIAL
126		1555	3 B.RM.	80.011		0.068	2	RESIDENTIAL
127		1556	3 B.RM.	80.011		0.068	2	RESIDENTIAL
128		1557	2 B.RM.	61.324		0.052	2	RESIDENTIAL
129		1650	2 B.RM.	61.324		0.052	2	RESIDENTIAL
130		1651	3 B.RM.	80.011		0.068	2	RESIDENTIAL
131		1652	3 B.RM.	80.011		0.068	2	RESIDENTIAL
132		1653	2 B.RM.	61.324		0.052	2	RESIDENTIAL
133		1654	2 B.RM.	61.324		0.052	2	RESIDENTIAL

For MAHAGUN RESIDENTIAL STATE PVT. LTD.

Director

Signature

S. No.	Floors	Unit	NO. of Rooms	Covered Area (in sq. mtrs.) / UNIT (F.A.R.)	Usable Terrace/Garden Area / Unit(sq.m.)	Percentage of undivided share in land on the basis of covered area of the apartment owners	Propotionate representation for voting purpose in the meeting of the association of apartment owners	Approved use Residential /Commercial
134		1655	3 B.RM	80.011		0.068	2	RESIDENTIAL
135		1656	3 B.RM	80.011		0.068	2	RESIDENTIAL
136		1657	2 B.RM	61.324		0.052	2	RESIDENTIAL
137		1750	2 B.RM	61.324		0.052	2	RESIDENTIAL
138		1751	3 B.RM	80.011		0.068	2	RESIDENTIAL
139		1752	3 B.RM	80.011		0.068	2	RESIDENTIAL
140	17th Floor	1753	2 B.RM.	61.324		0.052	2	RESIDENTIAL
141		1754	2 B.RM.	61.324		0.052	2	RESIDENTIAL
142		1755	3 B.RM.	80.011		0.068	2	RESIDENTIAL
143		1756	3 B.RM.	80.011		0.068	2	RESIDENTIAL
144		1757	2 B.RM.	61.324		0.052	2	RESIDENTIAL
145		1850	2 B.RM.	61.324		0.052	2	RESIDENTIAL
146		1851	3 B.RM.	80.011		0.068	2	RESIDENTIAL
147	18th Floor	1852	3 B.RM.	80.011		0.068	2	RESIDENTIAL
148		1853	2 B.RM.	61.324		0.052	2	RESIDENTIAL
149		1854	2 B.RM.	61.324		0.052	2	RESIDENTIAL
150		1855	3 B.RM.	80.011		0.068	2	RESIDENTIAL
151		1856	3 B.RM.	80.011		0.068	2	RESIDENTIAL
152		1857	2 B.RM.	61.324		0.052	2	RESIDENTIAL
153		19th Floor	1950	2 B.RM.	61.324		0.052	2
154	1951		3 B.RM.	80.011		0.068	2	RESIDENTIAL
155	1952		3 B.RM.	80.011		0.068	2	RESIDENTIAL
156	1953		2 B.RM.	61.324		0.052	2	RESIDENTIAL
157	1954		2 B.RM.	61.324		0.052	2	RESIDENTIAL
158	1955		3 B.RM.	80.011		0.068	2	RESIDENTIAL
159	1956		3 B.RM.	80.011		0.068	2	RESIDENTIAL
160		1957	2 B.RM.	61.324		0.052	2	RESIDENTIAL
TOTAL UNITS		160		11261.73	37.11	9.620		RESIDENTIAL
Name of Condominium : - Block -3								RESIDENTIAL
1	Ground Floor	018	1 B. RM.	38.789		0.033	1	RESIDENTIAL
2		019	3 B.RM	85.123	9.67	0.073	2	RESIDENTIAL
3		020	3 B.RM	85.123	9.55	0.073	2	RESIDENTIAL
4		021	2 B.RM.	59.844		0.051	2	RESIDENTIAL
5		022	2 B.RM.	59.844		0.051	2	RESIDENTIAL
6		023	2 B.RM. + KIDS RM	72.291	8.30	0.062	2	RESIDENTIAL
7		024	2 B.RM. + KIDS RM	72.291	8.39	0.062	2	RESIDENTIAL
8		025	1 B. RM.	38.789		0.033	1	RESIDENTIAL
9	1st Floor	118	2 B.RM.	59.844		0.051	2	RESIDENTIAL
10		119	3 B.RM.	85.123		0.073	2	RESIDENTIAL
11		120	3 B.RM.	85.123		0.073	2	RESIDENTIAL
12		121	2 B.RM.	59.844		0.051	2	RESIDENTIAL
13		122	2 B.RM.	59.844		0.051	2	RESIDENTIAL
14		123	2 B.RM. + KIDS RM	72.291		0.062	2	RESIDENTIAL
15		124	2 B.RM. + KIDS RM	72.291		0.062	2	RESIDENTIAL
16	2nd Floor	125	2 B.RM.	59.844		0.051	2	RESIDENTIAL
17		218	2 B.RM.	59.844		0.051	2	RESIDENTIAL
18		219	3 B.RM.	85.123		0.073	2	RESIDENTIAL
19		220	3 B.RM.	85.123		0.073	2	RESIDENTIAL
20		221	2 B.RM.	59.844		0.051	2	RESIDENTIAL
21		222	2 B.RM.	59.844		0.051	2	RESIDENTIAL
22		223	2 B.RM. + KIDS RM	72.291		0.062	2	RESIDENTIAL
23	3rd Floor	224	2 B.RM. + KIDS RM	72.291		0.062	2	RESIDENTIAL
24		225	2 B.RM.	59.844		0.051	2	RESIDENTIAL
25		318	2 B.RM.	59.844		0.051	2	RESIDENTIAL
26		319	3 B.RM.	85.123		0.073	2	RESIDENTIAL
27		320	3 B.RM.	85.123		0.073	2	RESIDENTIAL
28		321	2 B.RM.	59.844		0.051	2	RESIDENTIAL
29		322	2 B.RM.	59.844		0.051	2	RESIDENTIAL
30	4th Floor	323	2 B.RM. + KIDS RM	72.291		0.062	2	RESIDENTIAL
31		324	2 B.RM. + KIDS RM	72.291		0.062	2	RESIDENTIAL
32		325	2 B.RM.	59.844		0.051	2	RESIDENTIAL
33		418	2 B.RM.	59.844		0.051	2	RESIDENTIAL
34		419	3 B.RM.	85.123		0.073	2	RESIDENTIAL
35		421A	3 B.RM.	85.123		0.073	2	RESIDENTIAL
36		421	2 B.RM.	59.844		0.051	2	RESIDENTIAL
37	5th Floor	422	2 B.RM.	59.844		0.051	2	RESIDENTIAL
38		423	2 B.RM. + KIDS RM	72.291		0.062	2	RESIDENTIAL
39		424	2 B.RM. + KIDS RM	72.291		0.062	2	RESIDENTIAL
40		425	2 B.RM.	59.844		0.051	2	RESIDENTIAL
41		518	2 B.RM.	59.844		0.051	2	RESIDENTIAL
42		519	3 B.RM.	85.123		0.073	2	RESIDENTIAL
43		520	3 B.RM.	85.123		0.073	2	RESIDENTIAL
44	521	2 B.RM.	59.844		0.051	2	RESIDENTIAL	
45	522	2 B.RM.	59.844		0.051	2	RESIDENTIAL	

For MAHAGUN REAL ESTATE PVT. LTD.



S. No.	Floors	Unit	NO. of Rooms	Covered Area (in sq. mtrs.) / UNIT (F.A.R.)	Usable Terrace/Garden Area / Unit(sq.m.)	Percentage of undivided share in land on the basis of covered area of the apartment owners	Propotionate representation for voting purpose in the meeting of the association of apartment owners	Approved use Residential /Commercial	
46		523	2 B.R.M. + KIDS RM	72.291		0.062	2	RESIDENTIAL	
47		524	2 B.R.M. + KIDS RM	72.291		0.062	2	RESIDENTIAL	
48	6th Floor	525	2 B.R.M.	59.844		0.051	2	RESIDENTIAL	
49		618	2 B.R.M.	59.844		0.051	2	RESIDENTIAL	
50		619	3 B.R.M.	85.123		0.073	2	RESIDENTIAL	
51		620	3 B.R.M.	85.123		0.073	2	RESIDENTIAL	
52		621	2 B.R.M.	59.844		0.051	2	RESIDENTIAL	
53		622	2 B.R.M.	59.844		0.051	2	RESIDENTIAL	
54		623	2 B.R.M. + KIDS RM	72.291		0.062	2	RESIDENTIAL	
55		624	2 B.R.M. + KIDS RM	72.291		0.062	2	RESIDENTIAL	
56		625	2 B.R.M.	59.844		0.051	2	RESIDENTIAL	
57		7th Floor	718	2 B.R.M.	59.844		0.051	2	RESIDENTIAL
58	719		3 B.R.M.	85.123		0.073	2	RESIDENTIAL	
59	720		3 B.R.M.	85.123		0.073	2	RESIDENTIAL	
60	721		2 B.R.M.	59.844		0.051	2	RESIDENTIAL	
61	722		2 B.R.M.	59.844		0.051	2	RESIDENTIAL	
62	723		2 B.R.M. + KIDS RM	72.291		0.062	2	RESIDENTIAL	
63	724		2 B.R.M. + KIDS RM	72.291		0.062	2	RESIDENTIAL	
64	725		2 B.R.M.	59.844		0.051	2	RESIDENTIAL	
65	818		2 B.R.M.	59.844		0.051	2	RESIDENTIAL	
66	819		3 B.R.M.	85.123		0.073	2	RESIDENTIAL	
67	8th Floor	820	3 B.R.M.	85.123		0.073	2	RESIDENTIAL	
68		821	2 B.R.M.	59.844		0.051	2	RESIDENTIAL	
69		822	2 B.R.M.	59.844		0.051	2	RESIDENTIAL	
70		823	2 B.R.M. + KIDS RM	72.291		0.062	2	RESIDENTIAL	
71		824	2 B.R.M. + KIDS RM	72.291		0.062	2	RESIDENTIAL	
72		825	2 B.R.M.	59.844		0.051	2	RESIDENTIAL	
73		918	2 B.R.M.	59.844		0.051	2	RESIDENTIAL	
74		919	3 B.R.M.	85.123		0.073	2	RESIDENTIAL	
75		920	3 B.R.M.	85.123		0.073	2	RESIDENTIAL	
76		921	2 B.R.M.	59.844		0.051	2	RESIDENTIAL	
77	9th Floor	922	2 B.R.M.	59.844		0.051	2	RESIDENTIAL	
78		923	2 B.R.M. + KIDS RM	72.291		0.062	2	RESIDENTIAL	
79		924	2 B.R.M. + KIDS RM	72.291		0.062	2	RESIDENTIAL	
80		925	2 B.R.M.	59.844		0.051	2	RESIDENTIAL	
81		1018	2 B.R.M.	59.844		0.051	2	RESIDENTIAL	
82		1019	3 B.R.M.	85.123		0.073	2	RESIDENTIAL	
83		1020	3 B.R.M.	85.123		0.073	2	RESIDENTIAL	
84		1021	2 B.R.M.	59.844		0.051	2	RESIDENTIAL	
85		1022	2 B.R.M.	59.844		0.051	2	RESIDENTIAL	
86		1023	2 B.R.M. + KIDS RM	72.291		0.062	2	RESIDENTIAL	
87	10th Floor	1024	2 B.R.M. + KIDS RM	72.291		0.062	2	RESIDENTIAL	
88		1025	2 B.R.M.	59.844		0.051	2	RESIDENTIAL	
89		1118	2 B.R.M.	59.844		0.051	2	RESIDENTIAL	
90		1119	3 B.R.M.	85.123		0.073	2	RESIDENTIAL	
91		1120	3 B.R.M.	85.123		0.073	2	RESIDENTIAL	
92		1121	2 B.R.M.	59.844		0.051	2	RESIDENTIAL	
93		1122	2 B.R.M.	59.844		0.051	2	RESIDENTIAL	
94		11th Floor	1123	2 B.R.M. + KIDS RM	72.291		0.062	2	RESIDENTIAL
95			1124	2 B.R.M. + KIDS RM	72.291		0.062	2	RESIDENTIAL
96			1125	2 B.R.M.	59.844		0.051	2	RESIDENTIAL
97	12th Floor	1218	2 B.R.M.	59.844		0.051	2	RESIDENTIAL	
98		1219	3 B.R.M.	85.123		0.073	2	RESIDENTIAL	
99		1220	3 B.R.M.	85.123		0.073	2	RESIDENTIAL	
100		1221	2 B.R.M.	59.844		0.051	2	RESIDENTIAL	
101		1222	2 B.R.M.	59.844		0.051	2	RESIDENTIAL	
102		1223	2 B.R.M. + KIDS RM	72.291		0.062	2	RESIDENTIAL	
103		1224	2 B.R.M. + KIDS RM	72.291		0.062	2	RESIDENTIAL	
104		1225	2 B.R.M.	59.844		0.051	2	RESIDENTIAL	
105		1318	2 B.R.M.	59.844		0.051	2	RESIDENTIAL	
106		1319	3 B.R.M.	85.123		0.073	2	RESIDENTIAL	
107	1320	3 B.R.M.	85.123		0.073	2	RESIDENTIAL		
108	1321	2 B.R.M.	59.844		0.051	2	RESIDENTIAL		
109	13th Floor	1322	2 B.R.M.	59.844		0.051	2	RESIDENTIAL	
110		1323	2 B.R.M. + KIDS RM	72.291		0.062	2	RESIDENTIAL	
111		1324	2 B.R.M. + KIDS RM	72.291		0.062	2	RESIDENTIAL	
112	1325	2 B.R.M.	59.844		0.051	2	RESIDENTIAL		
113	1418	2 B.R.M.	59.844		0.051	2	RESIDENTIAL		
114	1419	3 B.R.M.	85.123		0.073	2	RESIDENTIAL		

For MAHAGUNJAL ESTATE PVT. LTD.

Handwritten signature

S. No.	Floors	Unit	NO. of Rooms	Covered Area (in sq. mtrs.) / UNIT (F.A.R.)	Usable Terrace/Garden Area / Unit(sq.m.)	Percentage of undivided share in land on the basis of covered area of the apartment owners	Propotionate representation for voting purpose in the meeting of the association of apartment owners	Approved use Residential /Commercial
115	14th Floor	1420	3 B.RM.	85.123		0.073	2	RESIDENTIAL
116		1421	2 B.RM.	59.844		0.051	2	RESIDENTIAL
117		1422	2 B.RM.	59.844		0.051	2	RESIDENTIAL
118		1423	2 B.RM. + KIDS RM	72.291		0.062	2	RESIDENTIAL
119		1424	2 B.RM. + KIDS RM	72.291		0.062	2	RESIDENTIAL
120		1425	2 B.RM.	59.844		0.051	2	RESIDENTIAL
TOTAL UNITS		120		8270.95	35.90	7.065		
Name of Condominium : - Block -4								
1	Ground Floor	009	1 B. RM.	38.789		0.033	1	RESIDENTIAL
2		010	2 B.RM. + KIDS RM	72.291	8.59	0.062	2	RESIDENTIAL
3		011	2 B.RM. + KIDS RM	72.291	8.83	0.062	2	RESIDENTIAL
4		012	2 B.RM.	59.884		0.051	2	RESIDENTIAL
5		014	2 B.RM.	59.884		0.051	2	RESIDENTIAL
6		015	3 B.RM.	85.123	9.50	0.073	2	RESIDENTIAL
7		016	3 B.RM.	85.123	8.94	0.073	2	RESIDENTIAL
8		017	1 B. RM.	38.789		0.033	1	RESIDENTIAL
9	1st Floor	109	2 B.RM.	59.884		0.051	2	RESIDENTIAL
10		110	2 B.RM. + KIDS RM	72.291		0.062	2	RESIDENTIAL
11		111	2 B.RM. + KIDS RM	72.291		0.062	2	RESIDENTIAL
12		112	2 B.RM.	59.884		0.051	2	RESIDENTIAL
13		114	2 B.RM.	59.884		0.051	2	RESIDENTIAL
14		115	3 B.RM.	85.123		0.073	2	RESIDENTIAL
15		116	3 B.RM.	85.123		0.073	2	RESIDENTIAL
16		117	2 B.RM.	59.884		0.051	2	RESIDENTIAL
17	2nd Floor	209	2 B.RM.	59.884		0.051	2	RESIDENTIAL
18		210	2 B.RM. + KIDS RM	72.291		0.062	2	RESIDENTIAL
19		211	2 B.RM. + KIDS RM	72.291		0.062	2	RESIDENTIAL
20		212	2 B.RM.	59.884		0.051	2	RESIDENTIAL
21		214	2 B.RM.	59.884		0.051	2	RESIDENTIAL
22		215	3 B.RM.	85.123		0.073	2	RESIDENTIAL
23		216	3 B.RM.	85.123		0.073	2	RESIDENTIAL
24		217	2 B.RM.	59.884		0.051	2	RESIDENTIAL
25	3rd Floor	309	2 B.RM.	59.884		0.051	2	RESIDENTIAL
26		310	2 B.RM. + KIDS RM	72.291		0.062	2	RESIDENTIAL
27		311	2 B.RM. + KIDS RM	72.291		0.062	2	RESIDENTIAL
28		312	2 B.RM.	59.884		0.051	2	RESIDENTIAL
29		314	2 B.RM.	59.884		0.051	2	RESIDENTIAL
30		315	3 B.RM.	85.123		0.073	2	RESIDENTIAL
31		316	3 B.RM.	85.123		0.073	2	RESIDENTIAL
32		317	2 B.RM.	59.884		0.051	2	RESIDENTIAL
33	4th Floor	409	2 B.RM.	59.884		0.051	2	RESIDENTIAL
34		410	2 B.RM. + KIDS RM	72.291		0.062	2	RESIDENTIAL
35		411	2 B.RM. + KIDS RM	72.291		0.062	2	RESIDENTIAL
36		412	2 B.RM.	59.884		0.051	2	RESIDENTIAL
37		414	2 B.RM.	59.884		0.051	2	RESIDENTIAL
38		415	3 B.RM.	85.123		0.073	2	RESIDENTIAL
39		416	3 B.RM.	85.123		0.073	2	RESIDENTIAL
40		417	2 B.RM.	59.884		0.051	2	RESIDENTIAL
41	5th Floor	509	2 B.RM.	59.884		0.051	2	RESIDENTIAL
42		510	2 B.RM. + KIDS RM	72.291		0.062	2	RESIDENTIAL
43		511	2 B.RM. + KIDS RM	72.291		0.062	2	RESIDENTIAL
44		512	2 B.RM.	59.884		0.051	2	RESIDENTIAL
45		514	2 B.RM.	59.884		0.051	2	RESIDENTIAL
46		515	3 B.RM.	85.123		0.073	2	RESIDENTIAL
47		516	3 B.RM.	85.123		0.073	2	RESIDENTIAL
48		517	2 B.RM.	59.884		0.051	2	RESIDENTIAL
49	6th Floor	609	2 B.RM.	59.884		0.051	2	RESIDENTIAL
50		610	2 B.RM. + KIDS RM	72.291		0.062	2	RESIDENTIAL
51		611	2 B.RM. + KIDS RM	72.291		0.062	2	RESIDENTIAL
52		612	2 B.RM.	59.884		0.051	2	RESIDENTIAL
53		614	2 B.RM.	59.884		0.051	2	RESIDENTIAL
54		615	3 B.RM.	85.123		0.073	2	RESIDENTIAL
55		616	3 B.RM.	85.123		0.073	2	RESIDENTIAL
56		617	2 B.RM.	59.884		0.051	2	RESIDENTIAL
57	7th Floor	709	2 B.RM.	59.884		0.051	2	RESIDENTIAL
58		710	2 B.RM. + KIDS RM	72.291		0.062	2	RESIDENTIAL
59		711	2 B.RM. + KIDS RM	72.291		0.062	2	RESIDENTIAL

For MAHAGUN REAL ESTATE PVT. LTD.

Arun
Director


S. No.	Floors	Unit	NO. of Rooms	Covered Area (in sq. mtrs.) / UNIT (F.A.R.)	Usable Terrace/Garden Area / Unit(sq.m.)	Percentage of undivided share in land on the basis of covered area of the apartment owners	Proportionate representation for voting purpose in the meeting of the association of apartment owners	Approved use Residential /Commercial
60		712	2 B.RM	59.884		0.051	2	RESIDENTIAL
61		714	2 B.RM	59.884		0.051	2	RESIDENTIAL
62		715	3 B.RM	85.123		0.073	2	RESIDENTIAL
63		716	3 B.RM	85.123		0.073	2	RESIDENTIAL
64		717	2 B.RM	59.884		0.051	2	RESIDENTIAL
65		809	2 B.RM	59.884		0.051	2	RESIDENTIAL
66		810	2 B.RM + KIDS RM	72.291		0.062	2	RESIDENTIAL
67		811	2 B.RM + KIDS RM	72.291		0.062	2	RESIDENTIAL
68	8th Floor	812	2 B.RM	59.884		0.051	2	RESIDENTIAL
69		814	2 B.RM	59.884		0.051	2	RESIDENTIAL
70		815	3 B.RM	85.123		0.073	2	RESIDENTIAL
71		816	3 B.RM	85.123		0.073	2	RESIDENTIAL
72		817	2 B.RM	59.884		0.051	2	RESIDENTIAL
73		909	2 B.RM	59.884		0.051	2	RESIDENTIAL
74		910	2 B.RM + KIDS RM	72.291		0.062	2	RESIDENTIAL
75		911	2 B.RM + KIDS RM	72.291		0.062	2	RESIDENTIAL
76	9th Floor	912	2 B.RM	59.884		0.051	2	RESIDENTIAL
77		914	2 B.RM	59.884		0.051	2	RESIDENTIAL
78		915	3 B.RM	85.123		0.073	2	RESIDENTIAL
79		916	3 B.RM	85.123		0.073	2	RESIDENTIAL
80		917	2 B.RM	59.884		0.051	2	RESIDENTIAL
81		1009	2 B.RM	59.884		0.051	2	RESIDENTIAL
82		1010	2 B.RM + KIDS RM	72.291		0.062	2	RESIDENTIAL
83		1011	2 B.RM + KIDS RM	72.291		0.062	2	RESIDENTIAL
84	10th Floor	1012	2 B.RM	59.884		0.051	2	RESIDENTIAL
85		1014	2 B.RM	59.884		0.051	2	RESIDENTIAL
86		1015	3 B.RM	85.123		0.073	2	RESIDENTIAL
87		1016	3 B.RM	85.123		0.073	2	RESIDENTIAL
88		1017	2 B.RM	59.884		0.051	2	RESIDENTIAL
89		1109	2 B.RM	59.884		0.051	2	RESIDENTIAL
90		1110	2 B.RM + KIDS RM	72.291		0.062	2	RESIDENTIAL
91		1111	2 B.RM + KIDS RM	72.291		0.062	2	RESIDENTIAL
92	11th Floor	1112	2 B.RM	59.884		0.051	2	RESIDENTIAL
93		1114	2 B.RM	59.884		0.051	2	RESIDENTIAL
94		1115	3 B.RM	85.123		0.073	2	RESIDENTIAL
95		1116	3 B.RM	85.123		0.073	2	RESIDENTIAL
96		1117	2 B.RM	59.884		0.051	2	RESIDENTIAL
97		1209	2 B.RM	59.884		0.051	2	RESIDENTIAL
98		1210	2 B.RM + KIDS RM	72.291		0.062	2	RESIDENTIAL
99		1211	2 B.RM + KIDS RM	72.291		0.062	2	RESIDENTIAL
100	12th Floor	1212	2 B.RM	59.884		0.051	2	RESIDENTIAL
101		1214	2 B.RM	59.884		0.051	2	RESIDENTIAL
102		1215	3 B.RM	85.123		0.073	2	RESIDENTIAL
103		1216	3 B.RM	85.123		0.073	2	RESIDENTIAL
104		1217	2 B.RM	59.884		0.051	2	RESIDENTIAL
105		1309	2 B.RM	59.884		0.051	2	RESIDENTIAL
106		1310	2 B.RM + KIDS RM	72.291		0.062	2	RESIDENTIAL
107		1311	2 B.RM + KIDS RM	72.291		0.062	2	RESIDENTIAL
108	13th Floor	1312	2 B.RM	59.884		0.051	2	RESIDENTIAL
109		1314	2 B.RM	59.884		0.051	2	RESIDENTIAL
110		1315	3 B.RM	85.123		0.073	2	RESIDENTIAL
111		1316	3 B.RM	85.123		0.073	2	RESIDENTIAL
112		1317	2 B.RM	59.884		0.051	2	RESIDENTIAL
113		1409	2 B.RM	59.884		0.051	2	RESIDENTIAL
114		1410	2 B.RM + KIDS RM	72.291		0.062	2	RESIDENTIAL
115		1411	2 B.RM + KIDS RM	72.291		0.062	2	RESIDENTIAL
116	14th Floor	1412	2 B.RM	59.884		0.051	2	RESIDENTIAL
117		1414	2 B.RM	59.884		0.051	2	RESIDENTIAL
118		1415	3 B.RM	85.123		0.073	2	RESIDENTIAL
119		1416	3 B.RM	85.123		0.073	2	RESIDENTIAL
120		1417	2 B.RM	59.884		0.051	2	RESIDENTIAL
121		1509	2 B.RM	59.884		0.051	2	RESIDENTIAL
122		1510	2 B.RM + KIDS RM	72.291		0.062	2	RESIDENTIAL
123		1511	2 B.RM + KIDS RM	72.291		0.062	2	RESIDENTIAL
124	15th Floor	1512	2 B.RM	59.884		0.051	2	RESIDENTIAL
125		1514	2 B.RM	59.884		0.051	2	RESIDENTIAL
126		1515	3 B.RM	85.123		0.073	2	RESIDENTIAL
127		1516	3 B.RM	85.123		0.073	2	RESIDENTIAL
128		1517	2 B.RM	59.884		0.051	2	RESIDENTIAL
129		1609	2 B.RM	59.884		0.051	2	RESIDENTIAL

For MAHAGUN REAL ESTATE PVT. LTD.

Director

S. No.	Floors	Unit	NO. of Rooms	Covered Area (in sq. mtrs.) / UNIT (F.A.R.)	Usable Terrace/Garden Area / Unit(sq.m.)	Percentage of undivided share in land on the basis of covered area of the apartment owners	Propotionate representation for voting purpose in the meeting of the association of apartment owners	Approved use /Commercial
130	16th Floor	1610	2 B.RM. + KIDS RM	72.291		0.062	2	RESIDENTIAL
131		1611	2 B.RM. + KIDS RM	72.291		0.062	2	RESIDENTIAL
132		1612	2 B.RM.	59.884		0.051	2	RESIDENTIAL
133		1614	2 B.RM.	59.884		0.051	2	RESIDENTIAL
134		1615	3 B.RM.	85.123		0.073	2	RESIDENTIAL
135		1616	3 B.RM.	85.123		0.073	2	RESIDENTIAL
136		1617	2 B.RM.	59.884		0.051	2	RESIDENTIAL
137	17th Floor	1709	2 B.RM.	59.884		0.051	2	RESIDENTIAL
138		1710	2 B.RM. + KIDS RM	72.291		0.062	2	RESIDENTIAL
139		1711	2 B.RM. + KIDS RM	72.291		0.062	2	RESIDENTIAL
140		1712	2 B.RM.	59.884		0.051	2	RESIDENTIAL
141		1714	2 B.RM.	59.884		0.051	2	RESIDENTIAL
142		1715	3 B.RM.	85.123		0.073	2	RESIDENTIAL
143		1716	3 B.RM.	85.123		0.073	2	RESIDENTIAL
144	1717	2 B.RM.	59.884		0.051	2	RESIDENTIAL	
145	1809	2 B.RM.	59.884		0.051	2	RESIDENTIAL	
146	18th Floor	1810	2 B.RM. + KIDS RM	72.291		0.062	2	RESIDENTIAL
147		1811	2 B.RM. + KIDS RM	72.291		0.062	2	RESIDENTIAL
148		1812	2 B.RM.	59.884		0.051	2	RESIDENTIAL
149		1814	2 B.RM.	59.884		0.051	2	RESIDENTIAL
150		1815	3 B.RM.	85.123		0.073	2	RESIDENTIAL
151		1816	3 B.RM.	85.123		0.073	2	RESIDENTIAL
152		1817	2 B.RM.	59.884		0.051	2	RESIDENTIAL
153	19th Floor	1909	2 B.RM.	59.884		0.051	2	RESIDENTIAL
154		1910	2 B.RM. + KIDS RM	72.291		0.062	2	RESIDENTIAL
155		1911	2 B.RM. + KIDS RM	72.291		0.062	2	RESIDENTIAL
156		1912	2 B.RM.	59.884		0.051	2	RESIDENTIAL
157		1914	2 B.RM.	59.884		0.051	2	RESIDENTIAL
158		1915	3 B.RM.	85.123		0.073	2	RESIDENTIAL
159		1916	3 B.RM.	85.123		0.073	2	RESIDENTIAL
160	1917	2 B.RM.	59.884		0.051	2	RESIDENTIAL	
TOTAL UNITS		160		11045.09	35.85	9.435		
Name of Condominium : - Block -5								
1	Ground Floor	034	1 B. RM.	38.789		0.033	1	RESIDENTIAL
2		035	3 B.RM.	85.123	9.94	0.073	2	RESIDENTIAL
3		036	3 B.RM.	85.123	8.94	0.073	2	RESIDENTIAL
4		037	2 B.RM.	59.844		0.051	2	RESIDENTIAL
5		038	2 B.RM.	59.844		0.051	2	RESIDENTIAL
6		039	2 B.RM. + KIDS RM	72.291	8.26	0.062	2	RESIDENTIAL
7		040	2 B.RM. + KIDS RM	72.291	8.83	0.062	2	RESIDENTIAL
8	1st Floor	041	1 B. RM.	38.789		0.033	1	RESIDENTIAL
9		134	2 B.RM.	59.844		0.051	2	RESIDENTIAL
10		135	3 B.RM.	85.123		0.073	2	RESIDENTIAL
11		136	3 B.RM.	85.123		0.073	2	RESIDENTIAL
12		137	2 B.RM.	59.844		0.051	2	RESIDENTIAL
13		138	2 B.RM.	59.844		0.051	2	RESIDENTIAL
14		139	2 B.RM. + KIDS RM	72.291		0.062	2	RESIDENTIAL
15	2nd Floor	140	2 B.RM. + KIDS RM	72.291		0.062	2	RESIDENTIAL
16		141	2 B.RM.	59.844		0.051	2	RESIDENTIAL
17		234	2 B.RM.	59.844		0.051	2	RESIDENTIAL
18		235	3 B.RM.	85.123		0.073	2	RESIDENTIAL
19		236	3 B.RM.	85.123		0.073	2	RESIDENTIAL
20		237	2 B.RM.	59.844		0.051	2	RESIDENTIAL
21		238	2 B.RM.	59.844		0.051	2	RESIDENTIAL
22	3rd Floor	239	2 B.RM. + KIDS RM	72.291		0.062	2	RESIDENTIAL
23		240	2 B.RM. + KIDS RM	72.291		0.062	2	RESIDENTIAL
24		241	2 B.RM.	59.844		0.051	2	RESIDENTIAL
25		334	2 B.RM.	59.844		0.051	2	RESIDENTIAL
26		335	3 B.RM.	85.123		0.073	2	RESIDENTIAL
27		336	3 B.RM.	85.123		0.073	2	RESIDENTIAL
28		337	2 B.RM.	59.844		0.051	2	RESIDENTIAL
29	3rd Floor	338	2 B.RM.	59.844		0.051	2	RESIDENTIAL
30		339	2 B.RM. + KIDS RM	72.291		0.062	2	RESIDENTIAL
31		340	2 B.RM. + KIDS RM	72.291		0.062	2	RESIDENTIAL
32	341	2 B.RM.	59.844		0.051	2	RESIDENTIAL	
33	434	2 B.RM.	59.844		0.051	2	RESIDENTIAL	
34	435	3 B.RM.	85.123		0.073	2	RESIDENTIAL	
35	436	3 B.RM.	85.123		0.073	2	RESIDENTIAL	
36	437	2 B.RM.	59.844		0.051	2	RESIDENTIAL	

For MAHAGUN ESTATE PVT LTD

Director


S. No.	Floors	Unit	NO. of Rooms	Covered Area (in sq. mtrs.) / UNIT (F.A.R.)	Usable Terrace/Garden Area / Unit(sq.m.)	Percentage of undivided share in land on the basis of covered area of the apartment owners	Proportionate representation for voting purpose in the meeting of the association of apartment owners	Approved use Residential /Commercial	
37	4th Floor	438	2 B.RM.	59.844		0.051	2	RESIDENTIAL	
38		439	2 B.RM. + KIDS RM	72.291		0.062	2	RESIDENTIAL	
39		440	2 B.RM. + KIDS RM	72.291		0.062	2	RESIDENTIAL	
40	5th Floor	441	2 B.RM.	59.844		0.051	2	RESIDENTIAL	
41		534	2 B.RM.	59.844		0.051	2	RESIDENTIAL	
42		535	3 B.RM.	85.123		0.073	2	RESIDENTIAL	
43		536	3 B.RM.	85.123		0.073	2	RESIDENTIAL	
44		537	2 B.RM.	59.844		0.051	2	RESIDENTIAL	
45		538	2 B.RM.	59.844		0.051	2	RESIDENTIAL	
46		539	2 B.RM. + KIDS RM	72.291		0.062	2	RESIDENTIAL	
47		540	2 B.RM. + KIDS RM	72.291		0.062	2	RESIDENTIAL	
48		541	2 B.RM.	59.844		0.051	2	RESIDENTIAL	
49		634	2 B.RM.	59.844		0.051	2	RESIDENTIAL	
50	6th Floor	635	3 B.RM.	85.123		0.073	2	RESIDENTIAL	
51		636	3 B.RM.	85.123		0.073	2	RESIDENTIAL	
52		637	2 B.RM.	59.844		0.051	2	RESIDENTIAL	
53		638	2 B.RM.	59.844		0.051	2	RESIDENTIAL	
54		639	2 B.RM. + KIDS RM	72.291		0.062	2	RESIDENTIAL	
55		640	2 B.RM. + KIDS RM	72.291		0.062	2	RESIDENTIAL	
56		641	2 B.RM.	59.844		0.051	2	RESIDENTIAL	
57		734	2 B.RM.	59.844		0.051	2	RESIDENTIAL	
58		7th Floor	735	3 B.RM.	85.123		0.073	2	RESIDENTIAL
59			736	3 B.RM.	85.123		0.073	2	RESIDENTIAL
60	737		2 B.RM.	59.844		0.051	2	RESIDENTIAL	
61	738		2 B.RM.	59.844		0.051	2	RESIDENTIAL	
62	739		2 B.RM. + KIDS RM	72.291		0.062	2	RESIDENTIAL	
63	740		2 B.RM. + KIDS RM	72.291		0.062	2	RESIDENTIAL	
64	741		2 B.RM.	59.844		0.051	2	RESIDENTIAL	
65	834		2 B.RM.	59.844		0.051	2	RESIDENTIAL	
66	8th Floor		835	3 B.RM.	85.123		0.073	2	RESIDENTIAL
67			836	3 B.RM.	85.123		0.073	2	RESIDENTIAL
68		837	2 B.RM.	59.844		0.051	2	RESIDENTIAL	
69		838	2 B.RM.	59.844		0.051	2	RESIDENTIAL	
70		839	2 B.RM. + KIDS RM	72.291		0.062	2	RESIDENTIAL	
71		840	2 B.RM. + KIDS RM	72.291		0.062	2	RESIDENTIAL	
72		841	2 B.RM.	59.844		0.051	2	RESIDENTIAL	
73		934	2 B.RM.	59.844		0.051	2	RESIDENTIAL	
74		9th Floor	935	3 B.RM.	85.123		0.073	2	RESIDENTIAL
75			936	3 B.RM.	85.123		0.073	2	RESIDENTIAL
76	937		2 B.RM.	59.844		0.051	2	RESIDENTIAL	
77	938		2 B.RM.	59.844		0.051	2	RESIDENTIAL	
78	939		2 B.RM. + KIDS RM	72.291		0.062	2	RESIDENTIAL	
79	940		2 B.RM. + KIDS RM	72.291		0.062	2	RESIDENTIAL	
80	941		2 B.RM.	59.844		0.051	2	RESIDENTIAL	
81	10th Floor		1034	2 B.RM.	59.844		0.051	2	RESIDENTIAL
82			1035	3 B.RM.	85.123		0.073	2	RESIDENTIAL
83			1036	3 B.RM.	85.123		0.073	2	RESIDENTIAL
84		1037	2 B.RM.	59.844		0.051	2	RESIDENTIAL	
85		1038	2 B.RM.	59.844		0.051	2	RESIDENTIAL	
86		1039	2 B.RM. + KIDS RM	72.291		0.062	2	RESIDENTIAL	
87		1040	2 B.RM. + KIDS RM	72.291		0.062	2	RESIDENTIAL	
88		1041	2 B.RM.	59.844		0.051	2	RESIDENTIAL	
89		11th Floor	1134	2 B.RM.	59.844		0.051	2	RESIDENTIAL
90			1135	3 B.RM.	85.123		0.073	2	RESIDENTIAL
91	1136		3 B.RM.	85.123		0.073	2	RESIDENTIAL	
92	1137		2 B.RM.	59.844		0.051	2	RESIDENTIAL	
93	1138		2 B.RM.	59.844		0.051	2	RESIDENTIAL	
94	1139		2 B.RM. + KIDS RM	72.291		0.062	2	RESIDENTIAL	
95	1140		2 B.RM. + KIDS RM	72.291		0.062	2	RESIDENTIAL	
96	1141		2 B.RM.	59.844		0.051	2	RESIDENTIAL	
97	12th Floor		1234	2 B.RM.	59.844		0.051	2	RESIDENTIAL
98			1235	3 B.RM.	85.123		0.073	2	RESIDENTIAL
99		1236	3 B.RM.	85.123		0.073	2	RESIDENTIAL	
100		1237	2 B.RM.	59.844		0.051	2	RESIDENTIAL	
101		1238	2 B.RM.	59.844		0.051	2	RESIDENTIAL	
102		1239	2 B.RM. + KIDS RM	72.291		0.062	2	RESIDENTIAL	
103		1240	2 B.RM. + KIDS RM	72.291		0.062	2	RESIDENTIAL	
104		1241	2 B.RM.	59.844		0.051	2	RESIDENTIAL	
105		1334	2 B.RM.	59.844		0.051	2	RESIDENTIAL	

For MAHAGUNGA ESTATE PVT. LTD.

Director

S. No.	Floors	Unit	NO. of Rooms	Covered Area (in sq. mtrs.) / UNIT (F.A.R.)	Usable Terrace/Garden Area / Unit(sq.m.)	Percentage of undivided share in land on the basis of covered area of the apartment owners	Proportionate representation for voting purpose in the meeting of the association of apartment owners	Approved use Residential /Commercial
106	13th Floor	1335	3 B RM	85.123		0.073	2	RESIDENTIAL
107		1336	3 B RM	85.123		0.073	2	RESIDENTIAL
108		1337	2 B RM.	59.844		0.051	2	RESIDENTIAL
109		1338	2 B RM	59.844		0.051	2	RESIDENTIAL
110		1339	2 B RM. + KIDS RM	72.291		0.062	2	RESIDENTIAL
111		1340	2 B RM. + KIDS RM	72.291		0.062	2	RESIDENTIAL
112		1341	2 B RM.	59.844		0.051	2	RESIDENTIAL
113	14th Floor	1434	2 B RM	59.844		0.051	2	RESIDENTIAL
114		1435	3 B RM.	85.123		0.073	2	RESIDENTIAL
115		1436	3 B RM	85.123		0.073	2	RESIDENTIAL
116		1437	2 B RM	59.844		0.051	2	RESIDENTIAL
117		1438	2 B RM.	59.844		0.051	2	RESIDENTIAL
118		1439	2 B RM. + KIDS RM	72.291		0.062	2	RESIDENTIAL
119		1440	2 B RM. + KIDS RM	72.291		0.062	2	RESIDENTIAL
120		1441	2 B RM	59.844		0.051	2	RESIDENTIAL
TOTAL UNITS		120		8270.95	35.96	7.065		
Name of Condominium : - Block -6								
1	Ground Floor	026	1 B RM.	38.789		0.033	1	RESIDENTIAL
2		027	2 B RM. + KIDS RM	72.291	26.57	0.062	2	RESIDENTIAL
3		028	2 B RM. + KIDS RM	72.291	38.00	0.062	2	RESIDENTIAL
4		029	2 B RM.	59.884		0.051	2	RESIDENTIAL
5		030	2 B RM.	59.884		0.051	2	RESIDENTIAL
6		031	3 B RM	85.123	9.08	0.073	2	RESIDENTIAL
7		032	3 B RM.	85.123	9.37	0.073	2	RESIDENTIAL
8		033	1 B RM.	38.789		0.033	1	RESIDENTIAL
9	1st Floor	126	2 B RM.	59.884		0.051	2	RESIDENTIAL
10		127	2 B RM. + KIDS RM	72.291		0.062	2	RESIDENTIAL
11		128	2 B RM. + KIDS RM	72.291		0.062	2	RESIDENTIAL
12		129	2 B RM	59.884		0.051	2	RESIDENTIAL
13		130	2 B RM.	59.884		0.051	2	RESIDENTIAL
14		131	3 B RM	85.123		0.073	2	RESIDENTIAL
15		132	3 B RM.	85.123		0.073	2	RESIDENTIAL
16		133	2 B RM	59.884		0.051	2	RESIDENTIAL
17	2nd Floor	226	2 B RM.	59.884		0.051	2	RESIDENTIAL
18		227	2 B RM. + KIDS RM	72.291		0.062	2	RESIDENTIAL
19		228	2 B RM. + KIDS RM	72.291		0.062	2	RESIDENTIAL
20		229	2 B RM.	59.884		0.051	2	RESIDENTIAL
21		230	2 B RM.	59.884		0.051	2	RESIDENTIAL
22		231	3 B RM.	85.123		0.073	2	RESIDENTIAL
23		232	3 B RM.	85.123		0.073	2	RESIDENTIAL
24		233	2 B RM.	59.884		0.051	2	RESIDENTIAL
25	3rd Floor	326	2 B RM.	59.884		0.051	2	RESIDENTIAL
26		327	2 B RM. + KIDS RM	72.291		0.062	2	RESIDENTIAL
27		328	2 B RM. + KIDS RM	72.291		0.062	2	RESIDENTIAL
28		329	2 B RM.	59.884		0.051	2	RESIDENTIAL
29		330	2 B RM.	59.884		0.051	2	RESIDENTIAL
30		331	3 B RM	85.123		0.073	2	RESIDENTIAL
31		332	3 B RM.	85.123		0.073	2	RESIDENTIAL
32		333	2 B RM.	59.884		0.051	2	RESIDENTIAL
33	4th Floor	426	2 B RM.	59.884		0.051	2	RESIDENTIAL
34		427	2 B RM. + KIDS RM	72.291		0.062	2	RESIDENTIAL
35		428	2 B RM. + KIDS RM	72.291		0.062	2	RESIDENTIAL
36		429	2 B RM.	59.884		0.051	2	RESIDENTIAL
37		430	2 B RM.	59.884		0.051	2	RESIDENTIAL
38		431	3 B RM.	85.123		0.073	2	RESIDENTIAL
39		432	3 B RM	85.123		0.073	2	RESIDENTIAL
40		433	2 B RM.	59.884		0.051	2	RESIDENTIAL
41	5th Floor	526	2 B RM.	59.884		0.051	2	RESIDENTIAL
42		527	2 B RM. + KIDS RM	72.291		0.062	2	RESIDENTIAL
43		528	2 B RM. + KIDS RM	72.291		0.062	2	RESIDENTIAL
44		529	2 B RM.	59.884		0.051	2	RESIDENTIAL
45		530	2 B RM.	59.884		0.051	2	RESIDENTIAL
46		531	3 B RM.	85.123		0.073	2	RESIDENTIAL
47		532	3 B RM.	85.123		0.073	2	RESIDENTIAL
48		533	2 B RM.	59.884		0.051	2	RESIDENTIAL
49	5th Floor	626	2 B RM.	59.884		0.051	2	RESIDENTIAL
50		627	2 B RM. + KIDS RM	72.291		0.062	2	RESIDENTIAL

For MAHAGUNJAL ESTATE PVT. LTD.

Signature
Director

S. No.	Floors	Unit	NO. of Rooms	Covered Area (in sq. mtrs.) / UNIT (F.A.R.)	Usable Terrace/Garden Area / Unit(sq.m.)	Percentage of undivided share in land on the basis of covered area of the apartment owners	Propotionate representation for voting purpose in the meeting of the association of apartment owners	Approved use Residential /Commercial
51	6th Floor	628	2 B.RM. + KIDS RM	72.291		0.062	2	RESIDENTIAL
52		629	2 B.RM.	59.884		0.051	2	RESIDENTIAL
53		630	2 B.RM.	59.884		0.051	2	RESIDENTIAL
54		631	3 B.RM.	85.123		0.073	2	RESIDENTIAL
55		632	3 B.RM.	85.123		0.073	2	RESIDENTIAL
56		633	2 B.RM.	59.884		0.051	2	RESIDENTIAL
57		726	2 B.RM.	59.884		0.051	2	RESIDENTIAL
58	7th Floor	727	2 B.RM. + KIDS RM	72.291		0.062	2	RESIDENTIAL
59		728	2 B.RM. + KIDS RM	72.291		0.062	2	RESIDENTIAL
60		729	2 B.RM.	59.884		0.051	2	RESIDENTIAL
61		730	2 B.RM.	59.884		0.051	2	RESIDENTIAL
62		731	3 B.RM.	85.123		0.073	2	RESIDENTIAL
63		732	3 B.RM.	85.123		0.073	2	RESIDENTIAL
64		733	2 B.RM.	59.884		0.051	2	RESIDENTIAL
65	826	2 B.RM.	59.884		0.051	2	RESIDENTIAL	
66	8th Floor	827	2 B.RM. + KIDS RM	72.291		0.062	2	RESIDENTIAL
67		828	2 B.RM. + KIDS RM	72.291		0.062	2	RESIDENTIAL
68		829	2 B.RM.	59.884		0.051	2	RESIDENTIAL
69		830	2 B.RM.	59.884		0.051	2	RESIDENTIAL
70		831	3 B.RM.	85.123		0.073	2	RESIDENTIAL
71		832	3 B.RM.	85.123		0.073	2	RESIDENTIAL
72		833	2 B.RM.	59.884		0.051	2	RESIDENTIAL
73	9th Floor	926	2 B.RM.	59.884		0.051	2	RESIDENTIAL
74		927	2 B.RM. + KIDS RM	72.291		0.062	2	RESIDENTIAL
75		928	2 B.RM. + KIDS RM	72.291		0.062	2	RESIDENTIAL
76		929	2 B.RM.	59.884		0.051	2	RESIDENTIAL
77		930	2 B.RM.	59.884		0.051	2	RESIDENTIAL
78		931	3 B.RM.	85.123		0.073	2	RESIDENTIAL
79		932	3 B.RM.	85.123		0.073	2	RESIDENTIAL
80	933	2 B.RM.	59.884		0.051	2	RESIDENTIAL	
81	10th Floor	1026	2 B.RM.	59.884		0.051	2	RESIDENTIAL
82		1027	2 B.RM. + KIDS RM	72.291		0.062	2	RESIDENTIAL
83		1028	2 B.RM. + KIDS RM	72.291		0.062	2	RESIDENTIAL
84		1029	2 B.RM.	59.884		0.051	2	RESIDENTIAL
85		1030	2 B.RM.	59.884		0.051	2	RESIDENTIAL
86		1031	3 B.RM.	85.123		0.073	2	RESIDENTIAL
87		1032	3 B.RM.	85.123		0.073	2	RESIDENTIAL
88	1033	2 B.RM.	59.884		0.051	2	RESIDENTIAL	
89	11th Floor	1126	2 B.RM.	59.884		0.051	2	RESIDENTIAL
90		1127	2 B.RM. + KIDS RM	72.291		0.062	2	RESIDENTIAL
91		1128	2 B.RM. + KIDS RM	72.291		0.062	2	RESIDENTIAL
92		1129	2 B.RM.	59.884		0.051	2	RESIDENTIAL
93		1130	2 B.RM.	59.884		0.051	2	RESIDENTIAL
94		1131	3 B.RM.	85.123		0.073	2	RESIDENTIAL
95		1132	3 B.RM.	85.123		0.073	2	RESIDENTIAL
96	1133	2 B.RM.	59.884		0.051	2	RESIDENTIAL	
97	12th Floor	1226	2 B.RM.	59.884		0.051	2	RESIDENTIAL
98		1227	2 B.RM. + KIDS RM	72.291		0.062	2	RESIDENTIAL
99		1228	2 B.RM. + KIDS RM	72.291		0.062	2	RESIDENTIAL
100		1229	2 B.RM.	59.884		0.051	2	RESIDENTIAL
101		1230	2 B.RM.	59.884		0.051	2	RESIDENTIAL
102		1231	3 B.RM.	85.123		0.073	2	RESIDENTIAL
103		1232	3 B.RM.	85.123		0.073	2	RESIDENTIAL
104	1233	2 B.RM.	59.884		0.051	2	RESIDENTIAL	
105	13th Floor	1326	2 B.RM.	59.884		0.051	2	RESIDENTIAL
106		1327	2 B.RM. + KIDS RM	72.291		0.062	2	RESIDENTIAL
107		1328	2 B.RM. + KIDS RM	72.291		0.062	2	RESIDENTIAL
108		1329	2 B.RM.	59.884		0.051	2	RESIDENTIAL
109		1330	2 B.RM.	59.884		0.051	2	RESIDENTIAL
110		1331	3 B.RM.	85.123		0.073	2	RESIDENTIAL
111		1332	3 B.RM.	85.123		0.073	2	RESIDENTIAL
112	1333	2 B.RM.	59.884		0.051	2	RESIDENTIAL	
113	14th Floor	1426	2 B.RM.	59.884		0.051	2	RESIDENTIAL
114		1427	2 B.RM. + KIDS RM	72.291		0.062	2	RESIDENTIAL
115		1428	2 B.RM. + KIDS RM	72.291		0.062	2	RESIDENTIAL
116		1429	2 B.RM.	59.884		0.051	2	RESIDENTIAL
117		1430	2 B.RM.	59.884		0.051	2	RESIDENTIAL
118		1431	3 B.RM.	85.123		0.073	2	RESIDENTIAL
119		1432	3 B.RM.	85.123		0.073	2	RESIDENTIAL
120	1433	2 B.RM.	59.884		0.051	2	RESIDENTIAL	

For MAHAGUN REAL ESTATE PVE. LTD.

Signature

S. No.	Floors	Unit	NO. of Rooms	Covered Area (in sq. mtrs.) / UNIT (F.A.R.)	Usable Terrace/Garden Area / Unit(sq.m.)	Percentage of undivided share in land on the basis of covered area of the apartment owners	Propotionate representation for voting purpose in the meeting of the association of apartment owners	Approved use Residential /Commercial
121	15th Floor	1526	2 B.RM.	59.884		0.051	2	RESIDENTIAL
122		1527	2 B.RM. + KIDS RM	72.291		0.062	2	RESIDENTIAL
123		1528	2 B.RM. + KIDS RM	72.291		0.062	2	RESIDENTIAL
124		1529	2 B.RM.	59.884		0.051	2	RESIDENTIAL
125		1530	2 B.RM.	59.884		0.051	2	RESIDENTIAL
126		1531	3 B.RM.	85.123		0.073	2	RESIDENTIAL
127		1532	3 B.RM.	85.123		0.073	2	RESIDENTIAL
128		1533	2 B.RM.	59.884		0.051	2	RESIDENTIAL
129		1626	2 B.RM.	59.884		0.051	2	RESIDENTIAL
130		1627	2 B.RM. + KIDS RM	72.291		0.062	2	RESIDENTIAL
131	16th Floor	1628	2 B.RM. + KIDS RM	72.291		0.062	2	RESIDENTIAL
132		1629	2 B.RM.	59.884		0.051	2	RESIDENTIAL
133		1630	2 B.RM.	59.884		0.051	2	RESIDENTIAL
134		1631	3 B.RM.	85.123		0.073	2	RESIDENTIAL
135		1632	3 B.RM.	85.123		0.073	2	RESIDENTIAL
136		1633	2 B.RM.	59.884		0.051	2	RESIDENTIAL
137		1726	2 B.RM.	59.884		0.051	2	RESIDENTIAL
138	17th Floor	1727	2 B.RM. + KIDS RM	72.291		0.062	2	RESIDENTIAL
139		1728	2 B.RM. + KIDS RM	72.291		0.062	2	RESIDENTIAL
140		1729	2 B.RM.	59.884		0.051	2	RESIDENTIAL
141		1730	2 B.RM.	59.884		0.051	2	RESIDENTIAL
142		1731	3 B.RM.	85.123		0.073	2	RESIDENTIAL
143		1732	3 B.RM.	85.123		0.073	2	RESIDENTIAL
144		1733	2 B.RM.	59.884		0.051	2	RESIDENTIAL
145		1826	2 B.RM.	59.884		0.051	2	RESIDENTIAL
146	18th Floor	1827	2 B.RM. + KIDS RM	72.291		0.062	2	RESIDENTIAL
147		1828	2 B.RM. + KIDS RM	72.291		0.062	2	RESIDENTIAL
148		1829	2 B.RM.	59.884		0.051	2	RESIDENTIAL
149		1830	2 B.RM.	59.884		0.051	2	RESIDENTIAL
150		1831	3 B.RM.	85.123		0.073	2	RESIDENTIAL
151		1832	3 B.RM.	85.123		0.073	2	RESIDENTIAL
152		1833	2 B.RM.	59.884		0.051	2	RESIDENTIAL
153	1926	2 B.RM.	59.884		0.051	2	RESIDENTIAL	
154	19th Floor	1927	2 B.RM. + KIDS RM	72.291		0.062	2	RESIDENTIAL
155		1928	2 B.RM. + KIDS RM	72.291		0.062	2	RESIDENTIAL
156		1929	2 B.RM.	59.884		0.051	2	RESIDENTIAL
157		1930	2 B.RM.	59.884		0.051	2	RESIDENTIAL
158		1931	3 B.RM.	85.123		0.073	2	RESIDENTIAL
159		1932	3 B.RM.	85.123		0.073	2	RESIDENTIAL
160		1933	2 B.RM.	59.884		0.051	2	RESIDENTIAL
TOTAL UNITS		160		11045.09	83.01	9.435		
Name of Condominium :- Block -7								
1	Ground Floor	042	1 B. RM.	38.789		0.033	1	RESIDENTIAL
2		043	2 B.RM. + KIDS RM	72.291	8.83	0.062	2	RESIDENTIAL
3		044	2 B.RM. + KIDS RM	72.291	8.83	0.062	2	RESIDENTIAL
4		045	2 B.RM.	59.884		0.051	2	RESIDENTIAL
5		046	2 B.RM.	59.884		0.051	2	RESIDENTIAL
6		047	3 B.RM.	85.123	9.50	0.073	2	RESIDENTIAL
7		048	3 B.RM.	85.123	9.40	0.073	2	RESIDENTIAL
8		049	1 B. RM.	38.789		0.033	1	RESIDENTIAL
9	1st Floor	142	2 B.RM.	59.884		0.051	2	RESIDENTIAL
10		143	2 B.RM. + KIDS RM	72.291		0.062	2	RESIDENTIAL
11		144	2 B.RM. + KIDS RM	72.291		0.062	2	RESIDENTIAL
12		145	2 B.RM.	59.884		0.051	2	RESIDENTIAL
13		146	2 B.RM.	59.884		0.051	2	RESIDENTIAL
14		147	3 B.RM.	85.123		0.073	2	RESIDENTIAL
15		148	3 B.RM.	85.123		0.073	2	RESIDENTIAL
16		149	2 B.RM.	59.884		0.051	2	RESIDENTIAL
17		242	2 B.RM.	59.884		0.051	2	RESIDENTIAL
18		243	2 B.RM. + KIDS RM	72.291		0.062	2	RESIDENTIAL
19	2nd Floor	244	2 B.RM. + KIDS RM	72.291		0.062	2	RESIDENTIAL
20		245	2 B.RM.	59.884		0.051	2	RESIDENTIAL
21		246	2 B.RM.	59.884		0.051	2	RESIDENTIAL
22		247	3 B.RM.	85.123		0.073	2	RESIDENTIAL
23		248	3 B.RM.	85.123		0.073	2	RESIDENTIAL
24		249	2 B.RM.	59.884		0.051	2	RESIDENTIAL
25		342	2 B.RM.	59.884		0.051	2	RESIDENTIAL
26		343	2 B.RM. + KIDS RM	72.291		0.062	2	RESIDENTIAL

For MAHAGUN REAL ESTATE PVT. LTD.


Arun Jain
Director

S. No.	Floors	Unit	NO. of Rooms	Covered Area (in sq. mtrs.) / UNIT (F.A.R.)	Usable Terrace/Garden Area / Unit(sq.m.)	Percentage of undivided share in land on the basis of covered area of the apartment owners	Proportionate representation for voting purpose in the meeting of the association of apartment owners	Approved use Residential /Commercial	
27	3rd Floor	344	2 B.RM + KIDS RM	72.291		0.062	2	RESIDENTIAL	
28		345	2 B.RM.	59.884		0.051	2	RESIDENTIAL	
29		346	2 B.RM.	59.884		0.051	2	RESIDENTIAL	
30		347	3 B.RM.	85.123		0.073	2	RESIDENTIAL	
31		348	3 B.RM.	85.123		0.073	2	RESIDENTIAL	
32		349	2 B.RM.	59.884		0.051	2	RESIDENTIAL	
33	4th Floor	442	2 B.RM.	59.884		0.051	2	RESIDENTIAL	
34		443	2 B.RM. + KIDS RM	72.291		0.062	2	RESIDENTIAL	
35		444	2 B.RM. + KIDS RM	72.291		0.062	2	RESIDENTIAL	
36		445	2 B.RM.	59.884		0.051	2	RESIDENTIAL	
37		446	2 B.RM.	59.884		0.051	2	RESIDENTIAL	
38		447	3 B.RM.	85.123		0.073	2	RESIDENTIAL	
39		448	3 B.RM.	85.123		0.073	2	RESIDENTIAL	
40		449	2 B.RM.	59.884		0.051	2	RESIDENTIAL	
41		542	2 B.RM.	59.884		0.051	2	RESIDENTIAL	
42		543	2 B.RM. + KIDS RM	72.291		0.062	2	RESIDENTIAL	
43		5th Floor	544	2 B.RM. + KIDS RM	72.291		0.062	2	RESIDENTIAL
44			545	2 B.RM.	59.884		0.051	2	RESIDENTIAL
45	546		2 B.RM.	59.884		0.051	2	RESIDENTIAL	
46	547		3 B.RM.	85.123		0.073	2	RESIDENTIAL	
47	548		3 B.RM.	85.123		0.073	2	RESIDENTIAL	
48	549		2 B.RM.	59.884		0.051	2	RESIDENTIAL	
49	642		2 B.RM.	59.884		0.051	2	RESIDENTIAL	
50	6th Floor	643	2 B.RM. + KIDS RM	72.291		0.062	2	RESIDENTIAL	
51		644	2 B.RM. + KIDS RM	72.291		0.062	2	RESIDENTIAL	
52		645	2 B.RM.	59.884		0.051	2	RESIDENTIAL	
53		646	2 B.RM.	59.884		0.051	2	RESIDENTIAL	
54		647	3 B.RM.	85.123		0.073	2	RESIDENTIAL	
55		648	3 B.RM.	85.123		0.073	2	RESIDENTIAL	
56		649	2 B.RM.	59.884		0.051	2	RESIDENTIAL	
57		742	2 B.RM.	59.884		0.051	2	RESIDENTIAL	
58	7th Floor	743	2 B.RM. + KIDS RM	72.291		0.062	2	RESIDENTIAL	
59		744	2 B.RM. + KIDS RM	72.291		0.062	2	RESIDENTIAL	
60		745	2 B.RM.	59.884		0.051	2	RESIDENTIAL	
61		746	2 B.RM.	59.884		0.051	2	RESIDENTIAL	
62		747	3 B.RM.	85.123		0.073	2	RESIDENTIAL	
63		748	3 B.RM.	85.123		0.073	2	RESIDENTIAL	
64		749	2 B.RM.	59.884		0.051	2	RESIDENTIAL	
65		842	2 B.RM.	59.884		0.051	2	RESIDENTIAL	
66	8th Floor	843	2 B.RM. + KIDS RM	72.291		0.062	2	RESIDENTIAL	
67		844	2 B.RM. + KIDS RM	72.291		0.062	2	RESIDENTIAL	
68		845	2 B.RM.	59.884		0.051	2	RESIDENTIAL	
69		846	2 B.RM.	59.884		0.051	2	RESIDENTIAL	
70		847	3 B.RM.	85.123		0.073	2	RESIDENTIAL	
71		848	3 B.RM.	85.123		0.073	2	RESIDENTIAL	
72		849	2 B.RM.	59.884		0.051	2	RESIDENTIAL	
73		942	2 B.RM.	59.884		0.051	2	RESIDENTIAL	
74	9th Floor	943	2 B.RM. + KIDS RM	72.291		0.062	2	RESIDENTIAL	
75		944	2 B.RM. + KIDS RM	72.291		0.062	2	RESIDENTIAL	
76		945	2 B.RM.	59.884		0.051	2	RESIDENTIAL	
77		946	2 B.RM.	59.884		0.051	2	RESIDENTIAL	
78		947	3 B.RM.	85.123		0.073	2	RESIDENTIAL	
79		948	3 B.RM.	85.123		0.073	2	RESIDENTIAL	
80		949	2 B.RM.	59.884		0.051	2	RESIDENTIAL	
81		1042	2 B.RM.	59.884		0.051	2	RESIDENTIAL	
82	10th Floor	1043	2 B.RM. + KIDS RM	72.291		0.062	2	RESIDENTIAL	
83		1044	2 B.RM. + KIDS RM	72.291		0.062	2	RESIDENTIAL	
84		1045	2 B.RM.	59.884		0.051	2	RESIDENTIAL	
85		1046	2 B.RM.	59.884		0.051	2	RESIDENTIAL	
86		1047	3 B.RM.	85.123		0.073	2	RESIDENTIAL	
87		1048	3 B.RM.	85.123		0.073	2	RESIDENTIAL	
88		1049	2 B.RM.	59.884		0.051	2	RESIDENTIAL	
89		1142	2 B.RM.	59.884		0.051	2	RESIDENTIAL	
90	11th Floor	1143	2 B.RM. + KIDS RM	72.291		0.062	2	RESIDENTIAL	
91		1144	2 B.RM. + KIDS RM	72.291		0.062	2	RESIDENTIAL	
92		1145	2 B.RM.	59.884		0.051	2	RESIDENTIAL	
93		1146	2 B.RM.	59.884		0.051	2	RESIDENTIAL	
94		1147	3 B.RM.	85.123		0.073	2	RESIDENTIAL	
95		1148	3 B.RM.	85.123		0.073	2	RESIDENTIAL	
96		1149	2 B.RM.	59.884		0.051	2	RESIDENTIAL	

FOR MAHAGUN REAL ESTATE PVT. LTD.

Deviyan

S. No.	Floors	Unit	NO. of Rooms	Covered Area (in sq. mtrs.) / UNIT (F.A.R.)	Usable Terrace/Garden Area / Unit(sq.m.)	Percentage of undivided share in land on the basis of covered area of the apartment owners	Proportionate representation for voting purpose in the meeting of the association of apartment owners	Approved use Residential /Commercial	
97	12th Floor	1242	2 B.RM	59.884		0.051	2	RESIDENTIAL	
98		1243	2 B.RM. + KIDS RM	72.291		0.062	2	RESIDENTIAL	
99		1244	2 B.RM. + KIDS RM	72.291		0.062	2	RESIDENTIAL	
100		1245	2 B.RM	59.884		0.051	2	RESIDENTIAL	
101		1246	2 B.RM	59.884		0.051	2	RESIDENTIAL	
102		1247	3 B.RM	85.123		0.073	2	RESIDENTIAL	
103		1248	3 B.RM	85.123		0.073	2	RESIDENTIAL	
104		1249	2 B.RM	59.884		0.051	2	RESIDENTIAL	
105		13th Floor	1342	2 B.RM	59.884		0.051	2	RESIDENTIAL
106			1343	2 B.RM. + KIDS RM	72.291		0.062	2	RESIDENTIAL
107	1344		2 B.RM. + KIDS RM	72.291		0.062	2	RESIDENTIAL	
108	1345		2 B.RM	59.884		0.051	2	RESIDENTIAL	
109	1346		2 B.RM	59.884		0.051	2	RESIDENTIAL	
110	1347		3 B.RM	85.123		0.073	2	RESIDENTIAL	
111	1348		3 B.RM	85.123		0.073	2	RESIDENTIAL	
112	1349		2 B.RM	59.884		0.051	2	RESIDENTIAL	
113	14th Floor		1442	2 B.RM	59.884		0.051	2	RESIDENTIAL
114			1443	2 B.RM. + KIDS RM	72.291		0.062	2	RESIDENTIAL
115		1444	2 B.RM. + KIDS RM	72.291		0.062	2	RESIDENTIAL	
116		1445	2 B.RM	59.884		0.051	2	RESIDENTIAL	
117		1446	2 B.RM	59.884		0.051	2	RESIDENTIAL	
118		1447	3 B.RM	85.123		0.073	2	RESIDENTIAL	
119		1448	3 B.RM	85.123		0.073	2	RESIDENTIAL	
120		1449	2 B.RM	59.884		0.051	2	RESIDENTIAL	
121		15th Floor	1542	2 B.RM	59.884		0.051	2	RESIDENTIAL
122			1543	2 B.RM. + KIDS RM	72.291		0.062	2	RESIDENTIAL
123	1544		2 B.RM. + KIDS RM	72.291		0.062	2	RESIDENTIAL	
124	1545		2 B.RM	59.884		0.051	2	RESIDENTIAL	
125	1546		2 B.RM	59.884		0.051	2	RESIDENTIAL	
126	1547		3 B.RM	85.123		0.073	2	RESIDENTIAL	
127	1548		3 B.RM	85.123		0.073	2	RESIDENTIAL	
128	1549		2 B.RM	59.884		0.051	2	RESIDENTIAL	
129	16th Floor		1642	2 B.RM	59.884		0.051	2	RESIDENTIAL
130			1643	2 B.RM. + KIDS RM	72.291		0.062	2	RESIDENTIAL
131		1644	2 B.RM. + KIDS RM	72.291		0.062	2	RESIDENTIAL	
132		1645	2 B.RM	59.884		0.051	2	RESIDENTIAL	
133		1646	2 B.RM	59.884		0.051	2	RESIDENTIAL	
134		1647	3 B.RM	85.123		0.073	2	RESIDENTIAL	
135		1648	3 B.RM	85.123		0.073	2	RESIDENTIAL	
136		1649	2 B.RM	59.884		0.051	2	RESIDENTIAL	
137		17th Floor	1742	2 B.RM	59.884		0.051	2	RESIDENTIAL
138			1743	2 B.RM. + KIDS RM	72.291		0.062	2	RESIDENTIAL
139	1744		2 B.RM. + KIDS RM	72.291		0.062	2	RESIDENTIAL	
140	1745		2 B.RM	59.884		0.051	2	RESIDENTIAL	
141	1746		2 B.RM	59.884		0.051	2	RESIDENTIAL	
142	1747		3 B.RM	85.123		0.073	2	RESIDENTIAL	
143	1748		3 B.RM	85.123		0.073	2	RESIDENTIAL	
144	1749		2 B.RM	59.884		0.051	2	RESIDENTIAL	
145	18th Floor		1842	2 B.RM	59.884		0.051	2	RESIDENTIAL
146			1843	2 B.RM. + KIDS RM	72.291		0.062	2	RESIDENTIAL
147		1844	2 B.RM. + KIDS RM	72.291		0.062	2	RESIDENTIAL	
148		1845	2 B.RM	59.884		0.051	2	RESIDENTIAL	
149		1846	2 B.RM	59.884		0.051	2	RESIDENTIAL	
150		1847	3 B.RM	85.123		0.073	2	RESIDENTIAL	
151		1848	3 B.RM	85.123		0.073	2	RESIDENTIAL	
152		1849	2 B.RM	59.884		0.051	2	RESIDENTIAL	
153		19th Floor	1942	2 B.RM	59.884		0.051	2	RESIDENTIAL
154			1943	2 B.RM. + KIDS RM	72.291		0.062	2	RESIDENTIAL
155	1944		2 B.RM. + KIDS RM	72.291		0.062	2	RESIDENTIAL	
156	1945		2 B.RM	59.884		0.051	2	RESIDENTIAL	
157	1946		2 B.RM	59.884		0.051	2	RESIDENTIAL	
158	1947		3 B.RM	85.123		0.073	2	RESIDENTIAL	
159	1948		3 B.RM	85.123		0.073	2	RESIDENTIAL	
160	1949		2 B.RM	59.884		0.051	2	RESIDENTIAL	
TOTAL UNITS			160		11045.09	36.55	9.435		
Name of Condominium : - Block -8									
1		058	1 B. RM.	41.00	8.18	0.035	1	RESIDENTIAL	
2		059	2 B.RM. + KIDS RM	69.25	11.61	0.059	2	RESIDENTIAL	



S. No.	Floors	Unit	NO. of Rooms	Covered Area (in sq. mtrs.) / UNIT (F.A.R.)	Usable Terrace/Garden Area / Unit(sq.m.)	Percentage of undivided share in land on the basis of covered area of the apartment owners	Propotionate representation for voting purpose in the meeting of the association of apartment owners	Approved use Residential /Commercial
3	Ground Floor	060	2 B.RM. + KIDS RM	69.25	14.49	0.059	2	RESIDENTIAL
4		061	2 B.RM.	58.30	9.75	0.050	2	RESIDENTIAL
5		062	2 B.RM.	58.30	9.75	0.050	2	RESIDENTIAL
6		063	2 B.RM. + KIDS RM	69.25	18.12	0.059	2	RESIDENTIAL
7		064	2 B.RM. + KIDS RM	69.25	12.17	0.059	2	RESIDENTIAL
8		065	1 B. RM.	41.00	8.18	0.035	1	RESIDENTIAL
9	1st Floor	158	2 B.RM.	58.10		0.050	1	RESIDENTIAL
10		159	2 B.RM. + KIDS RM	69.25		0.059	2	RESIDENTIAL
11		160	2 B.RM. + KIDS RM	69.25		0.059	2	RESIDENTIAL
12		161	2 B.RM.	58.30		0.050	2	RESIDENTIAL
13		162	2 B.RM.	58.30		0.050	2	RESIDENTIAL
14		163	2 B.RM. + KIDS RM	69.25		0.059	2	RESIDENTIAL
15		164	2 B.RM. + KIDS RM	69.25		0.059	2	RESIDENTIAL
16		165	2 B.RM.	58.10		0.050	1	RESIDENTIAL
17		256	2 B.RM.	58.10		0.050	1	RESIDENTIAL
18		259	2 B.RM. + KIDS RM	69.25		0.059	2	RESIDENTIAL
19	2nd Floor	260	2 B.RM. + KIDS RM	69.25		0.059	2	RESIDENTIAL
20		261	2 B.RM.	58.30		0.050	2	RESIDENTIAL
21		262	2 B.RM.	58.30		0.050	2	RESIDENTIAL
22		263	2 B.RM. + KIDS RM	69.25		0.059	2	RESIDENTIAL
23		264	2 B.RM. + KIDS RM	69.25		0.059	2	RESIDENTIAL
24		265	2 B.RM.	58.10		0.050	1	RESIDENTIAL
25		358	2 B.RM.	58.10		0.050	1	RESIDENTIAL
26		359	2 B.RM. + KIDS RM	69.25		0.059	2	RESIDENTIAL
27	3rd Floor	360	2 B.RM. + KIDS RM	69.25		0.059	2	RESIDENTIAL
28		361	2 B.RM.	58.30		0.050	2	RESIDENTIAL
29		362	2 B.RM.	58.30		0.050	2	RESIDENTIAL
30		363	2 B.RM. + KIDS RM	69.25		0.059	2	RESIDENTIAL
31		364	2 B.RM. + KIDS RM	69.25		0.059	2	RESIDENTIAL
32		365	2 B.RM.	58.10		0.050	1	RESIDENTIAL
33		458	2 B.RM.	58.10		0.050	1	RESIDENTIAL
34		459	2 B.RM. + KIDS RM	69.25		0.059	2	RESIDENTIAL
35	4th Floor	460	2 B.RM. + KIDS RM	69.25		0.059	2	RESIDENTIAL
36		461	2 B.RM.	58.30		0.050	2	RESIDENTIAL
37		462	2 B.RM.	58.30		0.050	2	RESIDENTIAL
38		463	2 B.RM. + KIDS RM	69.25		0.059	2	RESIDENTIAL
39		464	2 B.RM. + KIDS RM	69.25		0.059	2	RESIDENTIAL
40		465	2 B.RM.	58.10		0.050	1	RESIDENTIAL
41		558	2 B.RM.	58.10		0.050	1	RESIDENTIAL
42		559	2 B.RM. + KIDS RM	69.25		0.059	2	RESIDENTIAL
43	5th Floor	560	2 B.RM. + KIDS RM	69.25		0.059	2	RESIDENTIAL
44		561	2 B.RM.	58.30		0.050	2	RESIDENTIAL
45		562	2 B.RM.	58.30		0.050	2	RESIDENTIAL
46		563	2 B.RM. + KIDS RM	69.25		0.059	2	RESIDENTIAL
47		564	2 B.RM. + KIDS RM	69.25		0.059	2	RESIDENTIAL
48		565	2 B.RM.	58.10		0.050	1	RESIDENTIAL
49	6th Floor	658	2 B.RM.	58.10		0.050	1	RESIDENTIAL
50		659	2 B.RM. + KIDS RM	69.25		0.059	2	RESIDENTIAL
51		660	2 B.RM. + KIDS RM	69.25		0.059	2	RESIDENTIAL
52		661	2 B.RM.	58.30		0.050	2	RESIDENTIAL
53		662	2 B.RM.	58.30		0.050	2	RESIDENTIAL
54		663	2 B.RM. + KIDS RM	69.25		0.059	2	RESIDENTIAL
55		664	2 B.RM. + KIDS RM	69.25		0.059	2	RESIDENTIAL
56		665	2 B.RM.	58.10		0.050	1	RESIDENTIAL
57	7th Floor	758	2 B.RM.	58.10		0.050	1	RESIDENTIAL
58		759	2 B.RM. + KIDS RM	69.25		0.059	2	RESIDENTIAL
59		760	2 B.RM. + KIDS RM	69.25		0.059	2	RESIDENTIAL
60	761	2 B.RM.	58.30		0.050	2	RESIDENTIAL	

For MAHAGUN REAL ESTATE PVT. LTD.

S. No.	Floors	Unit	NO. of Rooms	Covered Area (In sq. mtrs.) / UNIT (F.A.R.)	Usable Terrace/Garden Area / Unit(sq.m.)	Percentage of undivided share in land on the basis of covered area of the apartment owners	Propotionate representation for voting purpose in the meeting of the association of apartment owners	Approved use Residential /Commercial
61		762	2 B.RM.	58.30		0.050	2	RESIDENTIAL
62		763	2 B.RM. + KIDS RM	69.25		0.059	2	RESIDENTIAL
63		764	2 B.RM. + KIDS RM	69.25		0.059	2	RESIDENTIAL
64		765	2 B.RM.	58.10		0.050	1	RESIDENTIAL
65		858	2 B.RM.	58.10		0.050	1	RESIDENTIAL
66		859	2 B.RM. + KIDS RM	69.25		0.059	2	RESIDENTIAL
67		860	2 B.RM. + KIDS RM	69.25		0.059	2	RESIDENTIAL
68	8th Floor	861	2 B.RM.	58.30		0.050	2	RESIDENTIAL
69		862	2 B.RM.	58.30		0.050	2	RESIDENTIAL
70		863	2 B.RM. + KIDS RM	69.25		0.059	2	RESIDENTIAL
71		864	2 B.RM. + KIDS RM	69.25		0.059	2	RESIDENTIAL
72		865	2 B.RM.	58.10		0.050	1	RESIDENTIAL
73		958	2 B.RM.	58.10		0.050	1	RESIDENTIAL
74		959	2 B.RM. + KIDS RM	69.25		0.059	2	RESIDENTIAL
75		960	2 B.RM. + KIDS RM	69.25		0.059	2	RESIDENTIAL
76	9th Floor	961	2 B.RM.	58.30		0.050	2	RESIDENTIAL
77		962	2 B.RM.	58.30		0.050	2	RESIDENTIAL
78		963	2 B.RM. + KIDS RM	69.25		0.059	2	RESIDENTIAL
79		964	2 B.RM. + KIDS RM	69.25		0.059	2	RESIDENTIAL
80		965	2 B.RM.	58.10		0.050	1	RESIDENTIAL
81		1058	2 B.RM.	58.10		0.050	1	RESIDENTIAL
82		1059	2 B.RM. + KIDS RM	69.25		0.059	2	RESIDENTIAL
83		1060	2 B.RM. + KIDS RM	69.25		0.059	2	RESIDENTIAL
84	10th Floor	1061	2 B.RM.	58.30		0.050	2	RESIDENTIAL
85		1062	2 B.RM.	58.30		0.050	2	RESIDENTIAL
86		1063	2 B.RM. + KIDS RM	69.25		0.059	2	RESIDENTIAL
87		1064	2 B.RM. + KIDS RM	69.25		0.059	2	RESIDENTIAL
88		1065	2 B.RM.	58.10		0.050	1	RESIDENTIAL
89		1158	2 B.RM.	58.10		0.050	1	RESIDENTIAL
90		1159	2 B.RM. + KIDS RM	69.25		0.059	2	RESIDENTIAL
91		1160	2 B.RM. + KIDS RM	69.25		0.059	2	RESIDENTIAL
92	11th Floor	1161	2 B.RM.	58.30		0.050	2	RESIDENTIAL
93		1162	2 B.RM.	58.30		0.050	2	RESIDENTIAL
94		1163	2 B.RM. + KIDS RM	69.25		0.059	2	RESIDENTIAL
95		1164	2 B.RM. + KIDS RM	69.25		0.059	2	RESIDENTIAL
96		1165	2 B.RM.	58.10		0.050	1	RESIDENTIAL
97		1258	2 B.RM.	58.10		0.050	1	RESIDENTIAL
98		1259	2 B.RM. + KIDS RM	69.25		0.059	2	RESIDENTIAL
99		1260	2 B.RM. + KIDS RM	69.25		0.059	2	RESIDENTIAL
100	12th Floor	1261	2 B.RM.	58.30		0.050	2	RESIDENTIAL
101		1262	2 B.RM.	58.30		0.050	2	RESIDENTIAL
102		1263	2 B.RM. + KIDS RM	69.25		0.059	2	RESIDENTIAL
103		1264	2 B.RM. + KIDS RM	69.25		0.059	2	RESIDENTIAL
104		1265	2 B.RM.	58.10		0.050	1	RESIDENTIAL
105		1358	2 B.RM.	58.10		0.050	1	RESIDENTIAL
106		1359	2 B.RM. + KIDS RM	69.25		0.059	2	RESIDENTIAL
107		1360	2 B.RM. + KIDS RM	69.25		0.059	2	RESIDENTIAL
108	13th Floor	1361	2 B.RM.	58.30		0.050	2	RESIDENTIAL
109		1362	2 B.RM.	58.30		0.050	2	RESIDENTIAL
110		1363	2 B.RM. + KIDS RM	69.25		0.059	2	RESIDENTIAL
111		1364	2 B.RM. + KIDS RM	69.25		0.059	2	RESIDENTIAL
112		1365	2 B.RM.	58.10		0.050	1	RESIDENTIAL
113		1458	2 B.RM.	58.10		0.050	1	RESIDENTIAL
114		1459	2 B.RM. + KIDS RM	69.25		0.059	2	RESIDENTIAL
115		1460	2 B.RM. + KIDS RM	69.25		0.059	2	RESIDENTIAL
116	14th Floor	1461	2 B.RM.	58.30		0.050	2	RESIDENTIAL
117		1462	2 B.RM.	58.30		0.050	2	RESIDENTIAL
118		1463	2 B.RM. + KIDS RM	69.25		0.059	2	RESIDENTIAL

For MAHAGUN REAL ESTATE PVT. LTD.

Director
Director

S. No.	Floors	Unit	NO. of Rooms	Covered Area (In sq. mtrs.) / UNIT (F.A.R.)	Usable Terrace/Garden Area / Unit(sq.m.)	Percentage of undivided share in land on the basis of covered area of the apartment owners	Propotionate representation for voting purpose in the meeting of the association of apartment owners	Approved use Residential /Commercial
119		1464	2 B.RM + KIDS RM	69.25		0.059	2	RESIDENTIAL
120		1465	2 B.RM.	58.10		0.050	1	RESIDENTIAL
121		1558	2 B.RM.	58.10		0.050	1	RESIDENTIAL
122		1559	2 B.RM + KIDS RM	69.25		0.059	2	RESIDENTIAL
123		1560	2 B.RM + KIDS RM	69.25		0.059	2	RESIDENTIAL
124	15th Floor	1561	2 B.RM.	58.30		0.050	2	RESIDENTIAL
125		1562	2 B.RM.	58.30		0.050	2	RESIDENTIAL
126		1563	2 B.RM + KIDS RM	69.25		0.059	2	RESIDENTIAL
127		1564	2 B.RM + KIDS RM	69.25		0.059	2	RESIDENTIAL
128		1565	2 B.RM.	58.10		0.050	1	RESIDENTIAL
129		1658	2 B.RM.	58.10		0.050	1	RESIDENTIAL
130		1659	2 B.RM + KIDS RM	69.25		0.059	2	RESIDENTIAL
131		1660	2 B.RM + KIDS RM	69.25		0.059	2	RESIDENTIAL
132	16th Floor	1661	2 B.RM.	58.30		0.050	2	RESIDENTIAL
133		1662	2 B.RM.	58.30		0.050	2	RESIDENTIAL
134		1663	2 B.RM + KIDS RM	69.25		0.059	2	RESIDENTIAL
135		1664	2 B.RM + KIDS RM	69.25		0.059	2	RESIDENTIAL
136		1665	2 B.RM.	58.10		0.050	1	RESIDENTIAL
137		1758	2 B.RM.	58.10		0.050	1	RESIDENTIAL
138		1759	2 B.RM + KIDS RM	69.25		0.059	2	RESIDENTIAL
139		1760	2 B.RM + KIDS RM	69.25		0.059	2	RESIDENTIAL
140	17th Floor	1761	2 B.RM.	58.30		0.050	2	RESIDENTIAL
141		1762	2 B.RM.	58.30		0.050	2	RESIDENTIAL
142		1763	2 B.RM + KIDS RM	69.25		0.059	2	RESIDENTIAL
143		1764	2 B.RM + KIDS RM	69.25		0.059	2	RESIDENTIAL
144		1765	2 B.RM.	58.10		0.050	1	RESIDENTIAL
145		1858	2 B.RM.	58.10		0.050	1	RESIDENTIAL
146		1859	2 B.RM + KIDS RM	69.25		0.059	2	RESIDENTIAL
147		1860	2 B.RM + KIDS RM	69.25		0.059	2	RESIDENTIAL
148	18th Floor	1861	2 B.RM.	58.30		0.050	2	RESIDENTIAL
149		1862	2 B.RM.	58.30		0.050	2	RESIDENTIAL
150		1863	2 B.RM + KIDS RM	69.25		0.059	2	RESIDENTIAL
151		1864	2 B.RM + KIDS RM	69.25		0.059	2	RESIDENTIAL
152		1865	2 B.RM.	58.10		0.050	1	RESIDENTIAL
153		1958	2 B.RM.	58.10		0.050	1	RESIDENTIAL
154		1959	2 B.RM + KIDS RM	69.25		0.059	2	RESIDENTIAL
155		1960	2 B.RM + KIDS RM	69.25		0.059	2	RESIDENTIAL
156	19th Floor	1961	2 B.RM.	58.30		0.050	2	RESIDENTIAL
157		1962	2 B.RM.	58.30		0.050	2	RESIDENTIAL
158		1963	2 B.RM + KIDS RM	69.25		0.059	2	RESIDENTIAL
159		1964	2 B.RM + KIDS RM	69.25		0.059	2	RESIDENTIAL
160		1965	2 B.RM.	58.10		0.050	1	RESIDENTIAL
161		2058	2 B.RM.	58.10		0.050	1	RESIDENTIAL
162		2059	2 B.RM + KIDS RM	69.25		0.059	2	RESIDENTIAL
163		2060	2 B.RM + KIDS RM	69.25		0.059	2	RESIDENTIAL
164	20th Floor	2061	2 B.RM.	58.30		0.050	2	RESIDENTIAL
165		2062	2 B.RM.	58.30		0.050	2	RESIDENTIAL
166		2063	2 B.RM + KIDS RM	69.25		0.059	2	RESIDENTIAL
167		2064	2 B.RM + KIDS RM	69.25		0.059	2	RESIDENTIAL
168		2065	2 B.RM.	58.10		0.050	1	RESIDENTIAL
169		2158	2 B.RM.	58.10		0.050	1	RESIDENTIAL
170		2159	2 B.RM + KIDS RM	69.25		0.059	2	RESIDENTIAL
171		2160	2 B.RM + KIDS RM	69.25		0.059	2	RESIDENTIAL
172	21st Floor	2161	2 B.RM.	58.30		0.050	2	RESIDENTIAL
173		2162	2 B.RM.	58.30		0.050	2	RESIDENTIAL
174		2163	2 B.RM + KIDS RM	69.25		0.059	2	RESIDENTIAL
175		2164	2 B.RM + KIDS RM	69.25		0.059	2	RESIDENTIAL
176		2165	2 B.RM.	58.10		0.050	1	RESIDENTIAL

For MAHAGUNJAL ESTATE PVT. LTD.

Handwritten signature

S. No.	Floors	Unit	NO. of Rooms	Covered Area (in sq. mtrs.) / UNIT (F.A.R.)	Usable Terrace/Garden Area / Unit(sq.m.)	Percentage of undivided share in land on the basis of covered area of the apartment owners	Propotionate representation for voting purpose in the meeting of the association of apartment owners	Approved use Residential /Commercial
177	22nd Floor	2256	2 B.RM.	58.10		0.050	1	RESIDENTIAL
178		2259	2 B.RM + KIDS RM	69.25		0.059	2	RESIDENTIAL
179		2260	2 B.RM + KIDS RM	69.25		0.059	2	RESIDENTIAL
180		2261	2 B.RM.	58.30		0.050	2	RESIDENTIAL
181		2262	2 B.RM.	58.30		0.050	2	RESIDENTIAL
182		2263	2 B.RM. + KIDS RM	69.25		0.059	2	RESIDENTIAL
183		2264	2 B.RM + KIDS RM	69.25		0.059	2	RESIDENTIAL
184		2265	2 B.RM.	58.10		0.050	1	RESIDENTIAL
TOTAL UNITS		184		11691.20	92.25	9.987		
Name of Condominium : - Block -9								
1	Ground Floor	066	1 B. RM.	40.96	8.18	0.035	1	RESIDENTIAL
2		067	2 B.RM.	57.51	16.26	0.049	1	RESIDENTIAL
3		068	2 B.RM.	57.51	9.75	0.049	1	RESIDENTIAL
4		069	2 B.RM.	58.64	9.75	0.050	2	RESIDENTIAL
5		070	2 B.RM.	58.64	9.75	0.050	2	RESIDENTIAL
6		071	2 B.RM. + ST. RM	69.15	6.60	0.059	2	RESIDENTIAL
7		072	2 B.RM. + ST. RM	69.15	12.17	0.059	2	RESIDENTIAL
8		073	1 B. RM.	40.96	8.18	0.035	1	RESIDENTIAL
9	1st Floor	166	2 B.RM.	57.79		0.049	1	RESIDENTIAL
10		167	2 B.RM.	57.51		0.049	1	RESIDENTIAL
11		168	2 B.RM.	57.51		0.049	1	RESIDENTIAL
12		169	2 B.RM.	58.64		0.050	2	RESIDENTIAL
13		170	2 B.RM.	58.64		0.050	2	RESIDENTIAL
14		171	2 B.RM. + ST. RM	69.15		0.059	2	RESIDENTIAL
15		172	2 B.RM. + ST. RM	69.15		0.059	2	RESIDENTIAL
16		173	2 B.RM.	57.79		0.049	1	RESIDENTIAL
17	2nd Floor	266	2 B.RM.	57.79		0.049	1	RESIDENTIAL
18		267	2 B.RM.	57.51		0.049	1	RESIDENTIAL
19		268	2 B.RM.	57.51		0.049	1	RESIDENTIAL
20		269	2 B.RM.	58.64		0.050	2	RESIDENTIAL
21		270	2 B.RM.	58.64		0.050	2	RESIDENTIAL
22		271	2 B.RM. + ST. RM	69.15		0.059	2	RESIDENTIAL
23		272	2 B.RM. + ST. RM	69.15		0.059	2	RESIDENTIAL
24		273	2 B.RM.	57.79		0.049	1	RESIDENTIAL
25	3rd Floor	366	2 B.RM.	57.79		0.049	1	RESIDENTIAL
26		367	2 B.RM.	57.51		0.049	1	RESIDENTIAL
27		368	2 B.RM.	57.51		0.049	1	RESIDENTIAL
28		369	2 B.RM.	58.64		0.050	2	RESIDENTIAL
29		370	2 B.RM.	58.64		0.050	2	RESIDENTIAL
30		371	2 B.RM. + ST. RM	69.15		0.059	2	RESIDENTIAL
31		372	2 B.RM. + ST. RM	69.15		0.059	2	RESIDENTIAL
32		373	2 B.RM.	57.79		0.049	1	RESIDENTIAL
33	4th Floor	466	2 B.RM.	57.79		0.049	1	RESIDENTIAL
34		467	2 B.RM.	57.51		0.049	1	RESIDENTIAL
35		468	2 B.RM.	57.51		0.049	1	RESIDENTIAL
36		469	2 B.RM.	58.64		0.050	2	RESIDENTIAL
37		470	2 B.RM.	58.64		0.050	2	RESIDENTIAL
38		471	2 B.RM. + ST. RM	69.15		0.059	2	RESIDENTIAL
39		472	2 B.RM. + ST. RM	69.15		0.059	2	RESIDENTIAL
40		473	2 B.RM.	57.79		0.049	1	RESIDENTIAL
41	5th Floor	566	2 B.RM.	57.79		0.049	1	RESIDENTIAL
42		567	2 B.RM.	57.51		0.049	1	RESIDENTIAL
43		568	2 B.RM.	57.51		0.049	1	RESIDENTIAL
44		569	2 B.RM.	58.64		0.050	2	RESIDENTIAL
45		570	2 B.RM.	58.64		0.050	2	RESIDENTIAL
46		571	2 B.RM. + ST. RM	69.15		0.059	2	RESIDENTIAL
47		572	2 B.RM. + ST. RM	69.15		0.059	2	RESIDENTIAL
48		573	2 B.RM.	57.79		0.049	1	RESIDENTIAL
49	6th Floor	666	2 B.RM.	57.79		0.049	1	RESIDENTIAL
50		667	2 B.RM.	57.51		0.049	1	RESIDENTIAL
51		668	2 B.RM.	57.51		0.049	1	RESIDENTIAL
52		669	2 B.RM.	58.64		0.050	2	RESIDENTIAL
53		670	2 B.RM.	58.64		0.050	2	RESIDENTIAL
54		671	2 B.RM. + ST. RM	69.15		0.059	2	RESIDENTIAL
55		672	2 B.RM. + ST. RM	69.15		0.059	2	RESIDENTIAL
56		673	2 B.RM.	57.79		0.049	1	RESIDENTIAL
57	766	2 B.RM.	57.79		0.049	1	RESIDENTIAL	

For MAHAGUN REAL ESTATE PVT. LTD.

Muskaan
Director

S. No.	Floors	Unit	NO. of Rooms	Covered Area (in sq. mtrs.) / UNIT (F.A.R.)	Usable Terrace/Garden Area / Unit(sq.m.)	Percentage of undivided share in land on the basis of covered area of the apartment owners	Propotionate representation for voting purpose in the meeting of the association of apartment owners	Approved use Residential /Commercial
58	7th Floor	767	2 B.RM	57.51		0.049	1	RESIDENTIAL
59		768	2 B.RM	57.51		0.049	1	RESIDENTIAL
60		769	2 B.RM	58.64		0.050	2	RESIDENTIAL
61		770	2 B.RM	58.64		0.050	2	RESIDENTIAL
62		771	2 B.RM. + ST. RM	69.15		0.059	2	RESIDENTIAL
63		772	2 B.RM. + ST. RM	69.15		0.059	2	RESIDENTIAL
64	8th Floor	773	2 B.RM.	57.79		0.049	1	RESIDENTIAL
65		866	2 B.RM.	57.79		0.049	1	RESIDENTIAL
66		867	2 B.RM.	57.51		0.049	1	RESIDENTIAL
67		868	2 B.RM	57.51		0.049	1	RESIDENTIAL
68		869	2 B.RM	58.64		0.050	2	RESIDENTIAL
69		870	2 B.RM	58.64		0.050	2	RESIDENTIAL
70		871	2 B.RM. + ST. RM	69.15		0.059	2	RESIDENTIAL
71		872	2 B.RM. + ST. RM	69.15		0.059	2	RESIDENTIAL
72	9th Floor	873	2 B.RM.	57.79		0.049	1	RESIDENTIAL
73		966	2 B.RM.	57.79		0.049	1	RESIDENTIAL
74		967	2 B.RM.	57.51		0.049	1	RESIDENTIAL
75		968	2 B.RM.	57.51		0.049	1	RESIDENTIAL
76		969	2 B.RM	58.64		0.050	2	RESIDENTIAL
77		970	2 B.RM	58.64		0.050	2	RESIDENTIAL
78		971	2 B.RM. + ST. RM	69.15		0.059	2	RESIDENTIAL
79		972	2 B.RM. + ST. RM	69.15		0.059	2	RESIDENTIAL
80		973	2 B.RM.	57.79		0.049	1	RESIDENTIAL
81		1066	2 B.RM.	57.79		0.049	1	RESIDENTIAL
82	1067	2 B.RM.	57.51		0.049	1	RESIDENTIAL	
83	1068	2 B.RM.	57.51		0.049	1	RESIDENTIAL	
84	10th Floor	1069	2 B.RM.	58.64		0.050	2	RESIDENTIAL
85		1070	2 B.RM.	58.64		0.050	2	RESIDENTIAL
86		1071	2 B.RM. + ST. RM	69.15		0.059	2	RESIDENTIAL
87		1072	2 B.RM. + ST. RM	69.15		0.059	2	RESIDENTIAL
88	11th Floor	1073	2 B.RM.	57.79		0.049	1	RESIDENTIAL
89		1166	2 B.RM.	57.79		0.049	1	RESIDENTIAL
90		1167	2 B.RM.	57.51		0.049	1	RESIDENTIAL
91		1168	2 B.RM.	57.51		0.049	1	RESIDENTIAL
92		1169	2 B.RM.	58.64		0.050	2	RESIDENTIAL
93		1170	2 B.RM.	58.64		0.050	2	RESIDENTIAL
94		1171	2 B.RM. + ST. RM	69.15		0.059	2	RESIDENTIAL
95	12th Floor	1172	2 B.RM. + ST. RM	69.15		0.059	2	RESIDENTIAL
96		1173	2 B.RM.	57.79		0.049	1	RESIDENTIAL
97		1266	2 B.RM.	57.79		0.049	1	RESIDENTIAL
98		1267	2 B.RM.	57.51		0.049	1	RESIDENTIAL
99		1268	2 B.RM.	57.51		0.049	1	RESIDENTIAL
100		1269	2 B.RM.	58.64		0.050	2	RESIDENTIAL
101		1270	2 B.RM.	58.64		0.050	2	RESIDENTIAL
102		1271	2 B.RM. + ST. RM	69.15		0.059	2	RESIDENTIAL
103		1272	2 B.RM. + ST. RM	69.15		0.059	2	RESIDENTIAL
104		1273	2 B.RM.	57.79		0.049	1	RESIDENTIAL
105	13th Floor	1366	2 B.RM.	57.79		0.049	1	RESIDENTIAL
106		1367	2 B.RM.	57.51		0.049	1	RESIDENTIAL
107		1368	2 B.RM.	57.51		0.049	1	RESIDENTIAL
108		1369	2 B.RM.	58.64		0.050	2	RESIDENTIAL
109		1370	2 B.RM.	58.64		0.050	2	RESIDENTIAL
110		1371	2 B.RM. + ST. RM	69.15		0.059	2	RESIDENTIAL
111	14th Floor	1372	2 B.RM. + ST. RM	69.15		0.059	2	RESIDENTIAL
112		1373	2 B.RM.	57.79		0.049	1	RESIDENTIAL
113		1466	2 B.RM.	57.79		0.049	1	RESIDENTIAL
114		1467	2 B.RM.	57.51		0.049	1	RESIDENTIAL
115		1468	2 B.RM.	57.51		0.049	1	RESIDENTIAL
116		1469	2 B.RM.	58.64		0.050	2	RESIDENTIAL
117		1470	2 B.RM.	58.64		0.050	2	RESIDENTIAL
118		1471	2 B.RM. + ST. RM	69.15		0.059	2	RESIDENTIAL
119		1472	2 B.RM. + ST. RM	69.15		0.059	2	RESIDENTIAL
120		1473	2 B.RM.	57.79		0.049	1	RESIDENTIAL
121	15th Floor	1566	2 B.RM.	57.79		0.049	1	RESIDENTIAL
122		1567	2 B.RM.	57.51		0.049	1	RESIDENTIAL
123		1568	2 B.RM.	57.51		0.049	1	RESIDENTIAL
124		1569	2 B.RM.	58.64		0.050	2	RESIDENTIAL
125		1570	2 B.RM.	58.64		0.050	2	RESIDENTIAL
126		1571	2 B.RM. + ST. RM	69.15		0.059	2	RESIDENTIAL

S. No.	Floors	Unit	NO. of Rooms	Covered Area (in sq. mtrs.) / UNIT (F.A.R.)	Usable Terrace/Garden Area / Unit(sq.m.)	Percentage of undivided share in land on the basis of covered area of the apartment owners	Propotionate representation for voting purpose in the meeting of the association of apartment owners	Approved use Residential /Commercial
127	16th Floor	1572	2 B.RM. + ST. RM	69.15		0.059	2	RESIDENTIAL
128		1573	2 B.RM.	57.79		0.049	1	RESIDENTIAL
129		1666	2 B.RM.	57.79		0.049	1	RESIDENTIAL
130		1667	2 B.RM.	57.51		0.049	1	RESIDENTIAL
131		1668	2 B.RM.	57.51		0.049	1	RESIDENTIAL
132		1669	2 B.RM.	58.64		0.050	2	RESIDENTIAL
133		1670	2 B.RM.	58.64		0.050	2	RESIDENTIAL
134		1671	2 B.RM. + ST. RM	69.15		0.059	2	RESIDENTIAL
135		1672	2 B.RM. + ST. RM	69.15		0.059	2	RESIDENTIAL
136		1673	2 B.RM.	57.79		0.049	1	RESIDENTIAL
137		1766	2 B.RM.	57.79		0.049	1	RESIDENTIAL
138		1767	2 B.RM.	57.51		0.049	1	RESIDENTIAL
139		1768	2 B.RM.	57.51		0.049	1	RESIDENTIAL
140		1769	2 B.RM.	58.64		0.050	2	RESIDENTIAL
141	1770	2 B.RM.	58.64		0.050	2	RESIDENTIAL	
142	17th Floor	1771	2 B.RM. + ST. RM	69.15		0.059	2	RESIDENTIAL
143		1772	2 B.RM. + ST. RM	69.15		0.059	2	RESIDENTIAL
144		1773	2 B.RM.	57.79		0.049	1	RESIDENTIAL
145		1866	2 B.RM.	57.79		0.049	1	RESIDENTIAL
146		1867	2 B.RM.	57.51		0.049	1	RESIDENTIAL
147		1868	2 B.RM.	57.51		0.049	1	RESIDENTIAL
148		1869	2 B.RM.	58.64		0.050	2	RESIDENTIAL
149		1870	2 B.RM.	58.64		0.050	2	RESIDENTIAL
150		1871	2 B.RM. + ST. RM	69.15		0.059	2	RESIDENTIAL
151		1872	2 B.RM. + ST. RM	69.15		0.059	2	RESIDENTIAL
152		1873	2 B.RM.	57.79		0.049	1	RESIDENTIAL
153		1966	2 B.RM.	57.79		0.049	1	RESIDENTIAL
154		1967	2 B.RM.	57.51		0.049	1	RESIDENTIAL
155		1968	2 B.RM.	57.51		0.049	1	RESIDENTIAL
156	1969	2 B.RM.	58.64		0.050	2	RESIDENTIAL	
157	1970	2 B.RM.	58.64		0.050	2	RESIDENTIAL	
158	19th Floor	1971	2 B.RM. + ST. RM	69.15		0.059	2	RESIDENTIAL
159		1972	2 B.RM. + ST. RM	69.15		0.059	2	RESIDENTIAL
160		1973	2 B.RM.	57.79		0.049	1	RESIDENTIAL
161		2066	2 B.RM.	57.79		0.049	1	RESIDENTIAL
162		2067	2 B.RM.	57.51		0.049	1	RESIDENTIAL
163		2068	2 B.RM.	57.51		0.049	1	RESIDENTIAL
164		2069	2 B.RM.	58.64		0.050	2	RESIDENTIAL
165		2070	2 B.RM.	58.64		0.050	2	RESIDENTIAL
166		2071	2 B.RM. + ST. RM	69.15		0.059	2	RESIDENTIAL
167		2072	2 B.RM. + ST. RM	69.15		0.059	2	RESIDENTIAL
168		2073	2 B.RM.	57.79		0.049	1	RESIDENTIAL
169		2166	2 B.RM.	57.79		0.049	1	RESIDENTIAL
170		2167	2 B.RM.	57.51		0.049	1	RESIDENTIAL
171		2168	2 B.RM.	57.51		0.049	1	RESIDENTIAL
172	2169	2 B.RM.	58.64		0.050	2	RESIDENTIAL	
173	2170	2 B.RM.	58.64		0.050	2	RESIDENTIAL	
174	21st Floor	2171	2 B.RM. + ST. RM	69.15		0.059	2	RESIDENTIAL
175		2172	2 B.RM. + ST. RM	69.15		0.059	2	RESIDENTIAL
176		2173	2 B.RM.	57.79		0.049	1	RESIDENTIAL
177		2266	2 B.RM.	57.79		0.049	1	RESIDENTIAL
178		2267	2 B.RM.	57.51		0.049	1	RESIDENTIAL
179		2268	2 B.RM.	57.51		0.049	1	RESIDENTIAL
180		2269	2 B.RM.	58.64		0.050	2	RESIDENTIAL
181		2270	2 B.RM.	58.64		0.050	2	RESIDENTIAL
182		2271	2 B.RM. + ST. RM	69.15		0.059	2	RESIDENTIAL
183		2272	2 B.RM. + ST. RM	69.15		0.059	2	RESIDENTIAL
184		2273	2 B.RM.	57.79		0.049	1	RESIDENTIAL
185		2366	2 B.RM.	57.79		0.049	1	RESIDENTIAL
186		2367	2 B.RM.	57.51		0.049	1	RESIDENTIAL
187		2368	2 B.RM.	57.51		0.049	1	RESIDENTIAL
188	2369	2 B.RM.	58.64		0.050	2	RESIDENTIAL	
189	2370	2 B.RM.	58.64		0.050	2	RESIDENTIAL	
190	23rd Floor	2371	2 B.RM. + ST. RM	69.15		0.059	2	RESIDENTIAL
191		2372	2 B.RM. + ST. RM	69.15		0.059	2	RESIDENTIAL
192		2373	2 B.RM.	57.79		0.049	1	RESIDENTIAL
193		2466	2 B.RM.	57.79		0.049	1	RESIDENTIAL
194		2467	2 B.RM.	57.51		0.049	1	RESIDENTIAL
195		2468	2 B.RM.	57.51		0.049	1	RESIDENTIAL
196		2469	2 B.RM.	58.64		0.050	2	RESIDENTIAL

For MAHAGUNJAL ESTATE PVT. LTD.

Arun Kumar
Director

S. No.	Floors	Unit	NO. of Rooms	Covered Area (in sq. mtrs.) / UNIT (F.A.R.)	Usable Terrace/Garden Area / Unit(sq.m.)	Percentage of undivided share in land on the basis of covered area of the apartment owners	Proportionate representation for voting purpose in the meeting of the association of apartment owners	Approved use Residential /Commercial
197	24th Floor	2470	2 B.RM.	56.64		0.050	2	RESIDENTIAL
198		2471	2 B.RM. + ST. RM	69.15		0.059	2	RESIDENTIAL
199		2472	2 B.RM. + ST. RM	69.15		0.059	2	RESIDENTIAL
200		2473	2 B.RM.	57.79		0.049	1	RESIDENTIAL
TOTAL UNITS		200		12120.84	80.64	10.354		
Name of Condominium :- Block -10								
1	Ground Floor	074	2 B.RM. + ST. RM	67.04	17.65	0.057	2	RESIDENTIAL
2		075	2 B.RM. + ST. RM	67.99	10.87	0.058	2	RESIDENTIAL
3		076	2 B.RM. + ST. RM	67.59	10.87	0.058	2	RESIDENTIAL
4		077	2 B.RM. + ST. RM	67.00	17.65	0.057	2	RESIDENTIAL
5	1st Floor	174	2 B.RM. + ST. RM	67.04		0.057	2	RESIDENTIAL
6		175	2 B.RM. + ST. RM	67.99		0.058	2	RESIDENTIAL
7		176	2 B.RM. + ST. RM	67.59		0.058	2	RESIDENTIAL
8		177	2 B.RM. + ST. RM	67.00		0.057	2	RESIDENTIAL
9	2nd Floor	274	2 B.RM. + ST. RM	67.04		0.057	2	RESIDENTIAL
10		275	2 B.RM. + ST. RM	67.99		0.058	2	RESIDENTIAL
11		276	2 B.RM. + ST. RM	67.59		0.058	2	RESIDENTIAL
12		277	2 B.RM. + ST. RM	67.00		0.057	2	RESIDENTIAL
13	3rd Floor	374	2 B.RM. + ST. RM	67.04		0.057	2	RESIDENTIAL
14		375	2 B.RM. + ST. RM	67.99		0.058	2	RESIDENTIAL
15		376	2 B.RM. + ST. RM	67.59		0.058	2	RESIDENTIAL
16		377	2 B.RM. + ST. RM	67.00		0.057	2	RESIDENTIAL
17	4th Floor	474	2 B.RM. + ST. RM	67.04		0.057	2	RESIDENTIAL
18		475	2 B.RM. + ST. RM	67.99		0.058	2	RESIDENTIAL
19		476	2 B.RM. + ST. RM	67.59		0.058	2	RESIDENTIAL
20		477	2 B.RM. + ST. RM	67.00		0.057	2	RESIDENTIAL
21	5th Floor	574	2 B.RM. + ST. RM	67.04		0.057	2	RESIDENTIAL
22		575	2 B.RM. + ST. RM	67.99		0.058	2	RESIDENTIAL
23		576	2 B.RM. + ST. RM	67.59		0.058	2	RESIDENTIAL
24		577	2 B.RM. + ST. RM	67.00		0.057	2	RESIDENTIAL
25	6th Floor	674	2 B.RM. + ST. RM	67.04		0.057	2	RESIDENTIAL
26		675	2 B.RM. + ST. RM	67.99		0.058	2	RESIDENTIAL
27		676	2 B.RM. + ST. RM	67.59		0.058	2	RESIDENTIAL
28		677	2 B.RM. + ST. RM	67.00		0.057	2	RESIDENTIAL
29	7th Floor	774	2 B.RM. + ST. RM	67.04		0.057	2	RESIDENTIAL
30		775	2 B.RM. + ST. RM	67.99		0.058	2	RESIDENTIAL
31		776	2 B.RM. + ST. RM	67.59		0.058	2	RESIDENTIAL
32		777	2 B.RM. + ST. RM	67.00		0.057	2	RESIDENTIAL
33	8th Floor	874	2 B.RM. + ST. RM	67.04		0.057	2	RESIDENTIAL
34		875	2 B.RM. + ST. RM	67.99		0.058	2	RESIDENTIAL
35		876	2 B.RM. + ST. RM	67.59		0.058	2	RESIDENTIAL
36		877	2 B.RM. + ST. RM	67.00		0.057	2	RESIDENTIAL
37	9th Floor	974	2 B.RM. + ST. RM	67.04		0.057	2	RESIDENTIAL
38		975	2 B.RM. + ST. RM	67.99		0.058	2	RESIDENTIAL

For MAHAGUN REAL ESTATE PVT. LTD.

Nandhan
Director

S. No.	Floors	Unit	NO. of Rooms	Covered Area (in sq. mtrs.) / UNIT (F.A.R.)	Usable Terrace/Garden Area / Unit(sq.m.)	Percentage of undivided share in land on the basis of covered area of the apartment owners	Propotionate representation for voting purpose in the meeting of the association of apartment owners	Approved use Residential /Commercial
39		976	2 B.RM. + ST. RM	67.59		0.058	2	RESIDENTIAL
40		977	2 B.RM. + ST. RM	67.00		0.057	2	RESIDENTIAL
41	10th Floor	1074	2 B.RM. + ST. RM	67.04		0.057	2	RESIDENTIAL
42		1075	2 B.RM. + ST. RM	67.99		0.058	2	RESIDENTIAL
43		1076	2 B.RM. + ST. RM	67.59		0.058	2	RESIDENTIAL
44		1077	2 B.RM. + ST. RM	67.00		0.057	2	RESIDENTIAL
45		1174	2 B.RM. + ST. RM	67.04		0.057	2	RESIDENTIAL
46	11th Floor	1175	2 B.RM. + ST. RM	67.99		0.058	2	RESIDENTIAL
47		1176	2 B.RM. + ST. RM	67.59		0.058	2	RESIDENTIAL
48		1177	2 B.RM. + ST. RM	67.00		0.057	2	RESIDENTIAL
49	12th Floor	1274	2 B.RM. + ST. RM	67.04		0.057	2	RESIDENTIAL
50		1275	2 B.RM. + ST. RM	67.99		0.058	2	RESIDENTIAL
51		1276	2 B.RM. + ST. RM	67.59		0.058	2	RESIDENTIAL
52		1277	2 B.RM. + ST. RM	67.00		0.057	2	RESIDENTIAL
53	13th Floor	1374	2 B.RM. + ST. RM	67.04		0.057	2	RESIDENTIAL
54		1375	2 B.RM. + ST. RM	67.99		0.058	2	RESIDENTIAL
55		1376	2 B.RM. + ST. RM	67.59		0.058	2	RESIDENTIAL
56		1377	2 B.RM. + ST. RM	67.00		0.057	2	RESIDENTIAL
57	14th Floor	1474	2 B.RM. + ST. RM	67.04		0.057	2	RESIDENTIAL
58		1475	2 B.RM. + ST. RM	67.99		0.058	2	RESIDENTIAL
59		1476	2 B.RM. + ST. RM	67.59		0.058	2	RESIDENTIAL
60		1477	2 B.RM. + ST. RM	67.00		0.057	2	RESIDENTIAL
61	15th Floor	1574	2 B.RM. + ST. RM	67.04		0.057	2	RESIDENTIAL
62		1575	2 B.RM. + ST. RM	67.99		0.058	2	RESIDENTIAL
63		1576	2 B.RM. + ST. RM	67.59		0.058	2	RESIDENTIAL
64		1577	2 B.RM. + ST. RM	67.00		0.057	2	RESIDENTIAL
65	16th Floor	1674	2 B.RM. + ST. RM	67.04		0.057	2	RESIDENTIAL
66		1675	2 B.RM. + ST. RM	67.99		0.058	2	RESIDENTIAL
67		1676	2 B.RM. + ST. RM	67.59		0.058	2	RESIDENTIAL
68		1677	2 B.RM. + ST. RM	67.00		0.057	2	RESIDENTIAL
69	17th Floor	1774	2 B.RM. + ST. RM	67.04		0.057	2	RESIDENTIAL
70		1775	2 B.RM. + ST. RM	67.99		0.058	2	RESIDENTIAL
71		1776	2 B.RM. + ST. RM	67.59		0.058	2	RESIDENTIAL
72		1777	2 B.RM. + ST. RM	67.00		0.057	2	RESIDENTIAL
73	18th Floor	1874	2 B.RM. + ST. RM	67.04		0.057	2	RESIDENTIAL
74		1875	2 B.RM. + ST. RM	67.99		0.058	2	RESIDENTIAL
75		1876	2 B.RM. + ST. RM	67.59		0.058	2	RESIDENTIAL
76		1877	2 B.RM. + ST. RM	67.00		0.057	2	RESIDENTIAL
77	19th Floor	1974	2 B.RM. + ST. RM	67.04		0.057	2	RESIDENTIAL
78		1975	2 B.RM. + ST. RM	67.99		0.058	2	RESIDENTIAL
79		1976	2 B.RM. + ST. RM	67.59		0.058	2	RESIDENTIAL
80		1977	2 B.RM. + ST. RM	67.00		0.057	2	RESIDENTIAL
81		2074	2 B.RM. + ST. RM	67.04		0.057	2	RESIDENTIAL

For MAHAGUN REAL ESTATE PVT. LTD.

Director
Director

S. No.	Floors	Unit	NO. of Rooms	Covered Area (in sq. mtrs.) / UNIT (F.A.R.)	Usable Terrace/Garden Area / Unit(sq.m.)	Percentage of undivided share in land on the basis of covered area of the apartment owners	Propotionate representation for voting purpose in the meeting of the association of apartment owners	Approved use Residential /Commercial
82	20th Floor	2075	2 B.RM. + ST. RM	67.99		0.058	2	RESIDENTIAL
83		2076	2 B.RM. + ST. RM	67.59		0.058	2	RESIDENTIAL
84		2077	2 B.RM. + ST. RM	67.00		0.057	2	RESIDENTIAL
85	21th Floor	2174	2 B.RM. + ST. RM	67.04		0.057	2	RESIDENTIAL
86		2175	2 B.RM. + ST. RM	67.99		0.058	2	RESIDENTIAL
87		2176	2 B.RM. + ST. RM	67.59		0.058	2	RESIDENTIAL
88		2177	2 B.RM. + ST. RM	67.00		0.057	2	RESIDENTIAL
89	22nd Floor	2274	2 B.RM. + ST. RM	67.04		0.057	2	RESIDENTIAL
90		2275	2 B.RM. + ST. RM	67.99		0.058	2	RESIDENTIAL
91		2276	2 B.RM. + ST. RM	67.59		0.058	2	RESIDENTIAL
92		2277	2 B.RM. + ST. RM	67.00		0.057	2	RESIDENTIAL
93	23rd Floor	2374	2 B.RM. + ST. RM	67.04		0.057	2	RESIDENTIAL
94		2375	2 B.RM. + ST. RM	67.99		0.058	2	RESIDENTIAL
95		2376	2 B.RM. + ST. RM	67.59		0.058	2	RESIDENTIAL
96		2377	2 B.RM. + ST. RM	67.00		0.057	2	RESIDENTIAL
97	24th Floor	2474	2 B.RM. + ST. RM	67.04		0.057	2	RESIDENTIAL
98		2475	2 B.RM. + ST. RM	67.99		0.058	2	RESIDENTIAL
99		2476	2 B.RM. + ST. RM	67.59		0.058	2	RESIDENTIAL
100		2477	2 B.RM. + ST. RM	67.00		0.057	2	RESIDENTIAL
TOTAL UNITS		100		6740.5	57.04	5.758		
Name of Condominium : - Block -11								
1	Ground Floor	078	1 B. RM.	41.02	8.18	0.035	1	RESIDENTIAL
2		079	2 B.RM. + ST. RM	69.20	12.17	0.059	2	RESIDENTIAL
3		080	2 B.RM. + ST. RM	69.20	6.60	0.059	2	RESIDENTIAL
4		081	2 B.RM.	58.65	9.75	0.050	2	RESIDENTIAL
5		082	2 B.RM.	58.65	9.75	0.050	2	RESIDENTIAL
6		083	2 B.RM. + ST. RM	67.00	12.08	0.057	2	RESIDENTIAL
7		084	2 B.RM. + ST. RM	67.00	18.67	0.057	2	RESIDENTIAL
8		085	1 B. RM.	41.02	8.18	0.035	1	RESIDENTIAL
9	1st Floor	178	2 B.RM.	57.99		0.050	1	RESIDENTIAL
10		179	2 B.RM. + ST. RM	69.20		0.059	2	RESIDENTIAL
11		180	2 B.RM. + ST. RM	69.20		0.059	2	RESIDENTIAL
12		181	2 B.RM.	58.65		0.050	2	RESIDENTIAL
13		182	2 B.RM.	58.65		0.050	2	RESIDENTIAL
14		183	2 B.RM. + ST. RM	67.00		0.057	2	RESIDENTIAL
15		184	2 B.RM. + ST. RM	67.00		0.057	2	RESIDENTIAL
16		185	2 B.RM.	57.99		0.050	1	RESIDENTIAL
17		278	2 B.RM.	57.99		0.050	1	RESIDENTIAL
18		279	2 B.RM. + ST. RM	69.20		0.059	2	RESIDENTIAL
19	2nd Floor	280	2 B.RM. + ST. RM	69.20		0.059	2	RESIDENTIAL
20		281	2 B.RM.	58.65		0.050	2	RESIDENTIAL
21		282	2 B.RM.	58.65		0.050	2	RESIDENTIAL
22		283	2 B.RM. + ST. RM	67.00		0.057	2	RESIDENTIAL
23		284	2 B.RM. + ST. RM	67.00		0.057	2	RESIDENTIAL
24		285	2 B.RM.	57.99		0.050	1	RESIDENTIAL
25	3rd Floor	378	2 B.RM.	57.99		0.050	1	RESIDENTIAL
26		379	2 B.RM. + ST. RM	69.20		0.059	2	RESIDENTIAL
27		380	2 B.RM. + ST. RM	69.20		0.059	2	RESIDENTIAL
28		381	2 B.RM.	58.65		0.050	2	RESIDENTIAL
29		382	2 B.RM.	58.65		0.050	2	RESIDENTIAL
30	383	2 B.RM. + ST. RM	67.00		0.057	2	RESIDENTIAL	

For MAHAGUN REAL ESTATE PVT. LTD.

Director


S. No.	Floors	Unit	NO. of Rooms	Covered Area (in sq. mtrs.) / UNIT (F.A.R.)	Usable Terrace/Garden Area / Unit(sq.m.)	Percentage of undivided share in land on the basis of covered area of the apartment owners	Proportionate representation for voting purpose in the meeting of the association of apartment owners	Approved use Residential /Commercial	
31		384	2 B.RM. + ST. RM	67.00		0.057	2	RESIDENTIAL	
32		385	2 B.RM.	57.99		0.050	1	RESIDENTIAL	
33		478	2 B.RM.	57.99		0.050	1	RESIDENTIAL	
34	4th Floor	479	2 B.RM. + ST. RM	69.20		0.059	2	RESIDENTIAL	
35		480	2 B.RM. + ST. RM	69.20		0.059	2	RESIDENTIAL	
36		481	2 B.RM.	58.65		0.050	2	RESIDENTIAL	
37		482	2 B.RM.	58.65		0.050	2	RESIDENTIAL	
38		483	2 B.RM. + ST. RM	67.00		0.057	2	RESIDENTIAL	
39		484	2 B.RM. + ST. RM	67.00		0.057	2	RESIDENTIAL	
40		485	2 B.RM.	57.99		0.050	1	RESIDENTIAL	
41		5th Floor	578	2 B.RM.	57.99		0.050	1	RESIDENTIAL
42			579	2 B.RM. + ST. RM	69.20		0.059	2	RESIDENTIAL
43			580	2 B.RM. + ST. RM	69.20		0.059	2	RESIDENTIAL
44	581		2 B.RM.	58.65		0.050	2	RESIDENTIAL	
45	582		2 B.RM.	58.65		0.050	2	RESIDENTIAL	
46	583		2 B.RM. + ST. RM	67.00		0.057	2	RESIDENTIAL	
47	584		2 B.RM. + ST. RM	67.00		0.057	2	RESIDENTIAL	
48	585		2 B.RM.	57.99		0.050	1	RESIDENTIAL	
49	6th Floor		678	2 B.RM.	57.99		0.050	1	RESIDENTIAL
50			679	2 B.RM. + ST. RM	69.20		0.059	2	RESIDENTIAL
51		680	2 B.RM. + ST. RM	69.20		0.059	2	RESIDENTIAL	
52		681	2 B.RM.	58.65		0.050	2	RESIDENTIAL	
53		682	2 B.RM.	58.65		0.050	2	RESIDENTIAL	
54		683	2 B.RM. + ST. RM	67.00		0.057	2	RESIDENTIAL	
55		684	2 B.RM. + ST. RM	67.00		0.057	2	RESIDENTIAL	
56		685	2 B.RM.	57.99		0.050	1	RESIDENTIAL	
57		7th Floor	778	2 B.RM.	57.99		0.050	1	RESIDENTIAL
58			779	2 B.RM. + ST. RM	69.20		0.059	2	RESIDENTIAL
59	780		2 B.RM. + ST. RM	69.20		0.059	2	RESIDENTIAL	
60	781		2 B.RM.	58.65		0.050	2	RESIDENTIAL	
61	782		2 B.RM.	58.65		0.050	2	RESIDENTIAL	
62	783		2 B.RM. + ST. RM	67.00		0.057	2	RESIDENTIAL	
63	784		2 B.RM. + ST. RM	67.00		0.057	2	RESIDENTIAL	
64	785		2 B.RM.	57.99		0.050	1	RESIDENTIAL	
65	8th Floor		878	2 B.RM.	57.99		0.050	1	RESIDENTIAL
66			879	2 B.RM. + ST. RM	69.20		0.059	2	RESIDENTIAL
67		880	2 B.RM. + ST. RM	69.20		0.059	2	RESIDENTIAL	
68		881	2 B.RM.	58.65		0.050	2	RESIDENTIAL	
69		882	2 B.RM.	58.65		0.050	2	RESIDENTIAL	
70		883	2 B.RM. + ST. RM	67.00		0.057	2	RESIDENTIAL	
71		884	2 B.RM. + ST. RM	67.00		0.057	2	RESIDENTIAL	
72		885	2 B.RM.	57.99		0.050	1	RESIDENTIAL	
73		9th Floor	978	2 B.RM.	57.99		0.050	1	RESIDENTIAL
74			979	2 B.RM. + ST. RM	69.20		0.059	2	RESIDENTIAL
75	980		2 B.RM. + ST. RM	69.20		0.059	2	RESIDENTIAL	
76	981		2 B.RM.	58.65		0.050	2	RESIDENTIAL	
77	982		2 B.RM.	58.65		0.050	2	RESIDENTIAL	
78	983		2 B.RM. + ST. RM	67.00		0.057	2	RESIDENTIAL	
79	984		2 B.RM. + ST. RM	67.00		0.057	2	RESIDENTIAL	
80	985		2 B.RM.	57.99		0.050	1	RESIDENTIAL	
81	10th Floor		1078	2 B.RM.	57.99		0.050	1	RESIDENTIAL
82			1079	2 B.RM. + ST. RM	69.20		0.059	2	RESIDENTIAL
83		1080	2 B.RM. + ST. RM	69.20		0.059	2	RESIDENTIAL	
84		1081	2 B.RM.	58.65		0.050	2	RESIDENTIAL	
85		1082	2 B.RM.	58.65		0.050	2	RESIDENTIAL	
86		1083	2 B.RM. + ST. RM	67.00		0.057	2	RESIDENTIAL	
87		1084	2 B.RM. + ST. RM	67.00		0.057	2	RESIDENTIAL	
88		1085	2 B.RM.	57.99		0.050	1	RESIDENTIAL	

For MA HAGUN REAL ESTATE PVT. LTD.

Director

S. No.	Floors	Unit	NO. of Rooms	Covered Area (in sq. mtrs.) / UNIT (F.A.R.)	Usable Terrace/Garden Area / Unit(sq.m.)	Percentage of undivided share in land on the basis of covered area of the apartment owners	Propotionate representation for voting purpose in the meeting of the association of apartment owners	Approved use Residential /Commercial	
89	11th Floor	1178	2 B.RM.	57.99		0.050	1	RESIDENTIAL	
90		1179	2 B.RM. + ST. RM	69.20		0.059	2	RESIDENTIAL	
91		1180	2 B.RM. + ST. RM	69.20		0.059	2	RESIDENTIAL	
92		1181	2 B.RM.	58.65		0.050	2	RESIDENTIAL	
93		1182	2 B.RM.	58.65		0.050	2	RESIDENTIAL	
94		1183	2 B.RM. + ST. RM	67.00		0.057	2	RESIDENTIAL	
95		1184	2 B.RM. + ST. RM	67.00		0.057	2	RESIDENTIAL	
96		1185	2 B.RM.	57.99		0.050	1	RESIDENTIAL	
97		1276	2 B.RM.	57.99		0.050	1	RESIDENTIAL	
98	12th Floor	1279	2 B.RM. + ST. RM	69.20		0.059	2	RESIDENTIAL	
99		1280	2 B.RM. + ST. RM	69.20		0.059	2	RESIDENTIAL	
100		1281	2 B.RM.	58.65		0.050	2	RESIDENTIAL	
101		1282	2 B.RM.	58.65		0.050	2	RESIDENTIAL	
102		1283	2 B.RM. + ST. RM	67.00		0.057	2	RESIDENTIAL	
103		1284	2 B.RM. + ST. RM	67.00		0.057	2	RESIDENTIAL	
104		1285	2 B.RM.	57.99		0.050	1	RESIDENTIAL	
105		1378	2 B.RM.	57.99		0.050	1	RESIDENTIAL	
106		13th Floor	1379	2 B.RM. + ST. RM	69.20		0.059	2	RESIDENTIAL
107	1380		2 B.RM. + ST. RM	69.20		0.059	2	RESIDENTIAL	
108	1381		2 B.RM.	58.65		0.050	2	RESIDENTIAL	
109	1382		2 B.RM.	58.65		0.050	2	RESIDENTIAL	
110	1383		2 B.RM. + ST. RM	67.00		0.057	2	RESIDENTIAL	
111	1384		2 B.RM. + ST. RM	67.00		0.057	2	RESIDENTIAL	
112	1385		2 B.RM.	57.99		0.050	1	RESIDENTIAL	
113	1478		2 B.RM.	57.99		0.050	1	RESIDENTIAL	
114	14th Floor		1479	2 B.RM. + ST. RM	69.20		0.059	2	RESIDENTIAL
115		1480	2 B.RM. + ST. RM	69.20		0.059	2	RESIDENTIAL	
116		1481	2 B.RM.	58.65		0.050	2	RESIDENTIAL	
117		1482	2 B.RM.	58.65		0.050	2	RESIDENTIAL	
118		1483	2 B.RM. + ST. RM	67.00		0.057	2	RESIDENTIAL	
119		1484	2 B.RM. + ST. RM	67.00		0.057	2	RESIDENTIAL	
120		1485	2 B.RM.	57.99		0.050	1	RESIDENTIAL	
121		15th Floor	1578	2 B.RM.	57.99		0.050	1	RESIDENTIAL
122			1579	2 B.RM. + ST. RM	69.20		0.059	2	RESIDENTIAL
123	1580		2 B.RM. + ST. RM	69.20		0.059	2	RESIDENTIAL	
124	1581		2 B.RM.	58.65		0.050	2	RESIDENTIAL	
125	1582		2 B.RM.	58.65		0.050	2	RESIDENTIAL	
126	1583		2 B.RM. + ST. RM	67.00		0.057	2	RESIDENTIAL	
127	1584		2 B.RM. + ST. RM	67.00		0.057	2	RESIDENTIAL	
128	1585		2 B.RM.	57.99		0.050	1	RESIDENTIAL	
129	16th Floor		1678	2 B.RM.	57.99		0.050	1	RESIDENTIAL
130		1679	2 B.RM. + ST. RM	69.20		0.059	2	RESIDENTIAL	
131		1680	2 B.RM. + ST. RM	69.20		0.059	2	RESIDENTIAL	
132		1681	2 B.RM.	58.65		0.050	2	RESIDENTIAL	
133		1682	2 B.RM.	58.65		0.050	2	RESIDENTIAL	
134		1683	2 B.RM. + ST. RM	67.00		0.057	2	RESIDENTIAL	
135		1684	2 B.RM. + ST. RM	67.00		0.057	2	RESIDENTIAL	
136		1685	2 B.RM.	57.99		0.050	1	RESIDENTIAL	
137		17th Floor	1778	2 B.RM.	57.99		0.050	1	RESIDENTIAL
138	1779		2 B.RM. + ST. RM	69.20		0.059	2	RESIDENTIAL	
139	1780		2 B.RM. + ST. RM	69.20		0.059	2	RESIDENTIAL	
140	1781		2 B.RM.	58.65		0.050	2	RESIDENTIAL	
141	1782		2 B.RM.	58.65		0.050	2	RESIDENTIAL	
142	1783		2 B.RM. + ST. RM	67.00		0.057	2	RESIDENTIAL	
143	1784		2 B.RM. + ST. RM	67.00		0.057	2	RESIDENTIAL	
144	1785		2 B.RM.	57.99		0.050	1	RESIDENTIAL	

For MAHAGUN REAL ESTATE PVT. LTD


Director


S. No.	Floors	Unit	NO. of Rooms	Covered Area (in sq. mtrs.) / UNIT (F.A.R.)	Usable Terrace/Garden Area / Unit(sq.m.)	Percentage of undivided share in land on the basis of covered area of the apartment owners	Propotionate representation for voting purpose in the meeting of the association of apartment owners	Approved use Residential /Commercial
145	18th Floor	1878	2 B.RM	57.99		0.050	1	RESIDENTIAL
146		1879	2 B.RM. + ST. RM	69.20		0.059	2	RESIDENTIAL
147		1880	2 B.RM. + ST. RM	69.20		0.059	2	RESIDENTIAL
148		1881	2 B.RM	58.65		0.050	2	RESIDENTIAL
149		1882	2 B.RM.	58.65		0.050	2	RESIDENTIAL
150		1883	2 B.RM. + ST. RM	67.00		0.057	2	RESIDENTIAL
151		1884	2 B.RM. + ST. RM	67.00		0.057	2	RESIDENTIAL
152		1885	2 B.RM.	57.99		0.050	1	RESIDENTIAL
153	19th Floor	1978	2 B.RM.	57.99		0.050	1	RESIDENTIAL
154		1979	2 B.RM. + ST. RM	89.20		0.059	2	RESIDENTIAL
155		1980	2 B.RM. + ST. RM	69.20		0.059	2	RESIDENTIAL
156		1981	2 B.RM.	58.65		0.050	2	RESIDENTIAL
157		1982	2 B.RM.	58.65		0.050	2	RESIDENTIAL
158		1983	2 B.RM. + ST. RM	67.00		0.057	2	RESIDENTIAL
159		1984	2 B.RM. + ST. RM	67.00		0.057	2	RESIDENTIAL
160		1985	2 B.RM.	57.99		0.050	1	RESIDENTIAL
161	20th Floor	2078	2 B.RM.	57.99		0.050	1	RESIDENTIAL
162		2079	2 B.RM. + ST. RM	89.20		0.059	2	RESIDENTIAL
163		2080	2 B.RM. + ST. RM	69.20		0.059	2	RESIDENTIAL
164		2081	2 B.RM.	58.65		0.050	2	RESIDENTIAL
165		2082	2 B.RM.	58.65		0.050	2	RESIDENTIAL
166		2083	2 B.RM. + ST. RM	67.00		0.057	2	RESIDENTIAL
167		2084	2 B.RM. + ST. RM	67.00		0.057	2	RESIDENTIAL
168		2085	2 B.RM.	57.99		0.050	1	RESIDENTIAL
169	21th Floor	2178	2 B.RM.	57.99		0.050	1	RESIDENTIAL
170		2179	2 B.RM. + ST. RM	69.20		0.059	2	RESIDENTIAL
171		2180	2 B.RM. + ST. RM	69.20		0.059	2	RESIDENTIAL
172		2181	2 B.RM.	58.65		0.050	2	RESIDENTIAL
173		2182	2 B.RM.	58.65		0.050	2	RESIDENTIAL
174		2183	2 B.RM. + ST. RM	67.00		0.057	2	RESIDENTIAL
175		2184	2 B.RM. + ST. RM	67.00		0.057	2	RESIDENTIAL
176		2185	2 B.RM.	57.99		0.050	1	RESIDENTIAL
177	22th Floor	2278	2 B.RM.	57.99		0.050	1	RESIDENTIAL
178		2279	2 B.RM. + ST. RM	69.20		0.059	2	RESIDENTIAL
179		2280	2 B.RM. + ST. RM	69.20		0.059	2	RESIDENTIAL
180		2281	2 B.RM.	58.65		0.050	2	RESIDENTIAL
181		2282	2 B.RM.	58.65		0.050	2	RESIDENTIAL
182		2283	2 B.RM. + ST. RM	67.00		0.057	2	RESIDENTIAL
183		2284	2 B.RM. + ST. RM	67.00		0.057	2	RESIDENTIAL
184		2285	2 B.RM.	57.99		0.050	1	RESIDENTIAL
185	23rd Floor	2378	2 B.RM.	57.99		0.050	1	RESIDENTIAL
186		2379	2 B.RM. + ST. RM	69.20		0.059	2	RESIDENTIAL
187		2380	2 B.RM. + ST. RM	69.20		0.059	2	RESIDENTIAL
188		2381	2 B.RM.	58.65		0.050	2	RESIDENTIAL
189		2382	2 B.RM.	58.65		0.050	2	RESIDENTIAL
190		2383	2 B.RM. + ST. RM	67.00		0.057	2	RESIDENTIAL
191		2384	2 B.RM. + ST. RM	67.00		0.057	2	RESIDENTIAL
192		2385	2 B.RM.	57.99		0.050	1	RESIDENTIAL
193	24th Floor	2478	2 B.RM.	57.99		0.050	1	RESIDENTIAL
194		2479	2 B.RM. + ST. RM	69.20		0.059	2	RESIDENTIAL
195		2480	2 B.RM. + ST. RM	69.20		0.059	2	RESIDENTIAL
196		2481	2 B.RM.	58.65		0.050	2	RESIDENTIAL
197		2482	2 B.RM.	58.65		0.050	2	RESIDENTIAL
198		2483	2 B.RM. + ST. RM	67.00		0.057	2	RESIDENTIAL
199		2484	2 B.RM. + ST. RM	67.00		0.057	2	RESIDENTIAL
200		2485	2 B.RM.	57.99		0.050	1	RESIDENTIAL
TOTAL UNITS		200		12608.06	85.38	10.77		
TOTAL UNITS		1724		115144.59	614.53	Page 27 of 29	98.359	

For MAHAGUN REAL ESTATE PVT. LTD

Director

S. No.	Floors	Unit	NO. of Rooms	Covered Area (in sq. mtrs.) / UNIT (F.A.R.)	Usable Terrace/Garden Area / Unit(sq.m.)	Percentage of undivided share in land on the basis of covered area of the apartment owners	Proportionate representation for voting purpose in the meeting of the association of apartment owners	Approved use Residential /Commercial
Name of Condominium : - Block - 5								
1	Basement	1	STORE 1	15.70		0.013	2	
2	Basement	2	STORE 2	14.31		0.012	2	
3	Basement	3	STORE 3	8.92		0.008	1	
4	Basement	4	STORE 4	17.37		0.015	2	
5	Basement	5	STORE 5	17.37		0.015	2	
6	Basement	6	STORE 6	13.19		0.011	2	
7	Basement	7	STORE 7	9.48		0.008	1	
8	Basement	8	STORE 8	6.97		0.006	1	
Name of Condominium : - Block - 3								
9	Basement	1	STORE 1	17.74		0.015	3	
10	Basement	2	STORE 2	8.64		0.007	1	
11	Basement	3	STORE 3	18.49		0.016	3	
12	Basement	4	STORE 4	21.37		0.018	3	
13	Basement	5	STORE 5	17.84		0.015	3	
14	Basement	6	STORE 6	17.56		0.015	3	
15	Basement	7	STORE 7	13.84		0.012	2	
16	Basement	8	STORE 8	12.36		0.011	2	
17	Basement	9	STORE 9	26.57		0.023	4	
Name of Condominium : - Block - 2								
18	Basement	1	STORE 1	21.74		0.019	3	
19	Basement	2	STORE 2	12.45		0.011	2	
20	Basement	3	STORE 3	14.03		0.012	2	
21	Basement	4	STORE 4	11.15		0.010	2	
22	Basement	5	STORE 5	10.41		0.009	1	
23	Basement	6	STORE 6	9.85		0.008	1	
24	Basement	7	STORE 7	9.20		0.008	1	
25	Basement	8	STORE 8	21.55		0.018	3	
26	Basement	9	STORE 9	14.86		0.013	2	
27	Basement	10	STORE 10	22.85		0.020	3	
28	Basement	11	STORE 11	11.80		0.010	2	
29	Basement	12	STORE 12	16.16		0.014	2	
30	Basement	13	STORE 14	17.84		0.015	3	
31	Basement	14	STORE 15	14.49		0.012	2	
32	Basement	15	STORE 16	14.40		0.012	2	
33	Basement	16	STORE 17	14.21		0.012	2	
Name of Condominium : - Block - 1								
34	Basement	1	STORE 1	12.17		0.010	2	
35	Basement	2	STORE 2	19.97		0.017	3	
36	Basement	3	STORE 3	9.29		0.008	1	
37	Basement	4	STORE 4	17.19		0.015	2	
38	Basement	5	STORE 5	10.50		0.009	2	
39	Basement	6	STORE 6	17.28		0.015	2	
40	Basement	7	STORE 7	11.06		0.009	2	
41	Basement	8	STORE 8	10.68		0.009	2	
42	Basement	9	STORE 9	19.51		0.017	3	
43	Basement	10	STORE 10	13.66		0.012	2	
44	Basement	11	STORE 11	17.56		0.015	3	
45	Basement	12	STORE 12	12.45		0.011	2	
46	Basement	13	STORE 14	13.84		0.012	2	
47	Basement	14	STORE 15	15.89		0.014	2	
48	Basement	15	STORE 16	11.24		0.010	2	
49	Basement	16	STORE 17	19.14		0.016	3	
50	Basement	17	STORE 18	13.84		0.012	2	
Name of Condominium : - Block - 4								
51	Basement	1	STORE 1	25.64		0.022	4	
52	Basement	2	STORE 2	17.65		0.015	3	
53	Basement	3	STORE 3	34.84		0.030	5	
54	Basement	4	STORE 4	16.26		0.014	2	
55	Basement	5	STORE 5	19.04		0.016	3	
56	Basement	6	STORE 6	14.59		0.012	2	
57	Basement	7	STORE 7	15.33		0.013	2	
58	Basement	8	STORE 8	15.89		0.014	2	
59	Basement	9	STORE 9	15.33		0.013	2	
60	Basement	10	STORE 10	9.38		0.008	1	
61	Basement	11	STORE 11	20.07		0.017	3	
62	Basement	12	STORE 12	10.31		0.009	1	
63	Basement	14	STORE 14	16.91		0.014	2	
64	Basement	15	STORE 15	17.56		0.015	3	
Name of Condominium : - Block - 6								
65	Basement	1	STORE 1	18.02		0.015	3	
66	Basement	2	STORE 2	10.13		0.009	1	
67	Basement	3	STORE 3	7.34		0.006	1	
68	Basement	4	STORE 4	14.68		0.013	2	
69	Basement	5	STORE 5	14.49		0.012	2	
70	Basement	6	STORE 6	16.26		0.014	2	
71	Basement	7	STORE 7	16.07		0.014	2	
72	Basement	8	STORE 8	15.42		0.013	2	
73	Basement	9	STORE 9	9.38		0.008	1	
74	Basement	10	STORE 10	20.16		0.017	3	



Director

S. No.	Floors	Unit	NO. of Rooms	Covered Area (in sq. mtrs.) / UNIT (F.A.R.)	Usable Terrace/Garden Area / Unit(sq.m.)	Percentage of undivided share in land on the basis of covered area of the apartment owners	Propotionate representation for voting purpose in the meeting of the association of apartment owners	Approved use Residential /Commercial
75	Basement	11	STORE 11	9.94		0.008	1	
76	Basement	12	STORE 12	17.93		0.015	3	
Name of Condominium : - Block - 7								
77	Basement	1	STORE 1	18.30		0.016	3	
78	Basement	2	STORE 2	7.34		0.006	1	
79	Basement	3	STORE 3	16.72		0.014	2	
80	Basement	4	STORE 4	16.35		0.014	2	
81	Basement	5	STORE 5	9.38		0.008	1	
82	Basement	6	STORE 6	18.30		0.016	3	
TOTAL				1244.98		1.063		
Name of condominium : Commercial								
1	Basement		Shop No	9.48		0.008	1	COMMERCIAL
2			Shop No	15.02		0.013	2	COMMERCIAL
3			Shop No	15.02		0.013	2	COMMERCIAL
4			Shop No	14.76		0.013	2	COMMERCIAL
5			Shop No	15.02		0.013	2	COMMERCIAL
6			Store No	15.05		0.013	2	COMMERCIAL
7			Store No	15.05		0.013	2	COMMERCIAL
8			Store No	19.70		0.017	2	COMMERCIAL
9			Store No	14.96		0.013	2	COMMERCIAL
10			Store No	15.14		0.013	2	COMMERCIAL
11			Store No	14.96		0.013	2	COMMERCIAL
12			Store No	14.96		0.013	2	COMMERCIAL
13			Store No	14.96		0.013	2	COMMERCIAL
14			Store No	14.96		0.013	2	COMMERCIAL
15			Store No	15.61		0.013	2	COMMERCIAL
16	Ground Floor		Shop No-1	15.60		0.013	2	COMMERCIAL
17			Shop No-2	15.02		0.013	2	COMMERCIAL
18			Shop No-3	15.02		0.013	2	COMMERCIAL
19			Shop No-4	15.02		0.013	2	COMMERCIAL
20			Shop No-5	15.13		0.013	2	COMMERCIAL
21			Shop No-6	15.31		0.013	2	COMMERCIAL
22			Shop No-7	15.02		0.013	2	COMMERCIAL
23			Shop No-8	14.76		0.013	2	COMMERCIAL
24			Shop No-9	14.96		0.013	2	COMMERCIAL
25			Shop No-10	15.02		0.013	2	COMMERCIAL
26			Shop No-11	15.02		0.013	2	COMMERCIAL
27			Shop No-12	15.02		0.013	2	COMMERCIAL
28			Shop No-12a	15.02		0.013	2	COMMERCIAL
29			Shop No-14	15.02		0.013	2	COMMERCIAL
30			Shop No-15	15.02		0.013	2	COMMERCIAL
31	First Floor		Shop No-1	15.60		0.013	2	COMMERCIAL
32			Shop No-2	15.02		0.013	2	COMMERCIAL
33			Shop No-3	15.02		0.013	2	COMMERCIAL
34			Shop No-4	15.02		0.013	2	COMMERCIAL
35			Shop No-5	15.13		0.013	2	COMMERCIAL
36			Shop No-6	15.31		0.013	2	COMMERCIAL
37			Shop No-7	15.02		0.013	2	COMMERCIAL
38			Shop No-8	14.76		0.013	2	COMMERCIAL
39			Shop No-9	14.96		0.013	2	COMMERCIAL
40			Shop No-10	15.02		0.013	2	COMMERCIAL
41			Shop No-11	15.02		0.013	2	COMMERCIAL
42			Shop No-12	15.02		0.013	2	COMMERCIAL
43			Shop No-12a	15.02		0.013	2	COMMERCIAL
44			Shop No-14	15.02		0.013	2	COMMERCIAL
45			Shop No-15	15.02		0.013	2	COMMERCIAL
TOTAL UNITS		45		676.55	0.00	0.578		COMMERCIAL
GRANT TOTAL				117066.13		100.00		

MAHAGUN REAL ESTATE LTD.

Signature
Director